

Create your own custom BART schedule at www.bart.gov.

For personalized help, call your local BART Transit Information Center number:

San Francisco
(415) 989-BART

Berkeley, Oakland,
San Leandro
(510) 465-BART

South Bay
(650) 992-BART

Richmond, El Cerrito
(510) 236-BART

Fremont, Union City,
Castro Valley, Hayward
(510) 441-BART

Contra Costa County
(925) 676-BART

BART Transit Information Center Representatives are available to take your calls from 8 am to 6 pm, Monday through Friday.

You can also find connecting transit information by dialing 511 or visiting 511.org.

Other important phone numbers:

BART Police
(510) 464-7000

Lost and Found
(510) 464-7090

TDD Service
(510) 839-2220

Bike Locker Info
(510) 464-7133

Elevator Availability
(510) 834-5438 or
(888) 235-3828

Ticket Exchange/
Refund Information
(510) 464-6841

Parking Programs
www.bart.gov/parking

Carpool to BART
Dial 511 or visit
511.org



Printed on recycled paper. Please share or recycle this brochure.

Bay Area Rapid Transit District
P.O. Box 12688
Oakland, CA 94604-2688

© BART 2018 09/18 50M



BART Transit Connections



BART... and you're there.



BART and Connecting Transit

With connecting transit, BART can take you to just about any location in the Bay Area. Use the maps in this guide to find connections for BART's 48 conveniently located stations. Whether you're going to work, school, the shopping mall, ballpark, an art exhibit or the airport, take BART... and you're there. Use the handy Destinations Index on page 15 to find your BART connection to the Bay Area's most popular attractions.



Downtown San Francisco

Golden Gate Transit Bus Lines
511 www.goldengate.org

San Francisco Muni Bus Lines
511 www.sfmta.com

San Francisco Muni Metro Lines
511 www.sfmta.com

SamTrans Bus Lines
(800) 660-4287 www.samtrans.com

Downtown San Francisco

Points of Interest



Aquatic Park.....	A1	Great American Music Hall.....	D1
Asian Art Museum.....	E2	Harbor Bay Ferry.....	C5
AT&T Park.....	E5	Hayes Valley.....	E1
The Balclutha/Hyde Street Pier.....	A1	Heart of the City	
Bill Graham Civic Auditorium.....	E1	Farmers' Market.....	E2
The Cannery at		Herbst Theatre.....	E1
Del Monte Square.....	A1	National Maritime Museum.....	A1
Cable Car Museum.....	C2	Nob Hill Masonic Center.....	C2
Chinese Culture Center.....	C3	North Beach.....	C3
Chinese Historical Society.....	C3	Opera House.....	E1
Coit Tower/Telegraph Hill.....	B3	Orpheum Theatre.....	E2
Davies Symphony Hall.....	E1	Polk Street.....	C1
Embarcadero Center.....	C4	Salesforce Transit Center & Park.....	C4
Exploratorium.....	B4	San Francisco Art Institute.....	B2
Ferry Building.....	C5	San Francisco Main Public	
Ferry Plaza Farmers' Market.....	C5	Library.....	E2
Fisherman's Wharf/Pier 39/41/43/12.....	A2	SFJAZZ Center.....	E1
Ghirardelli Square.....	A1	UC Hastings College of the Law.....	E2
Golden Gate Ferry.....	C5	Vallejo Ferry.....	C4



Golden Gate Transit
via Fremont & Pine Sts

2 4 8 18 24 24X
27 38 44 54 56 58
72 72X 74 76 97

Golden Gate Transit
Salesforce Transit Center

30 70 101 101X

See map page 3

Union Square, Chinatown & Yerba Buena



- Golden Gate Transit Bus Lines
511 www.goldengate.org
- San Francisco Muni Bus Lines
511 www.sfmta.com
- San Francisco Muni Metro Lines
511 www.sfmta.com
- SamTrans Bus Lines
(800) 660-4287 www.samtrans.com

Powell St & Montgomery St
Points of Interest

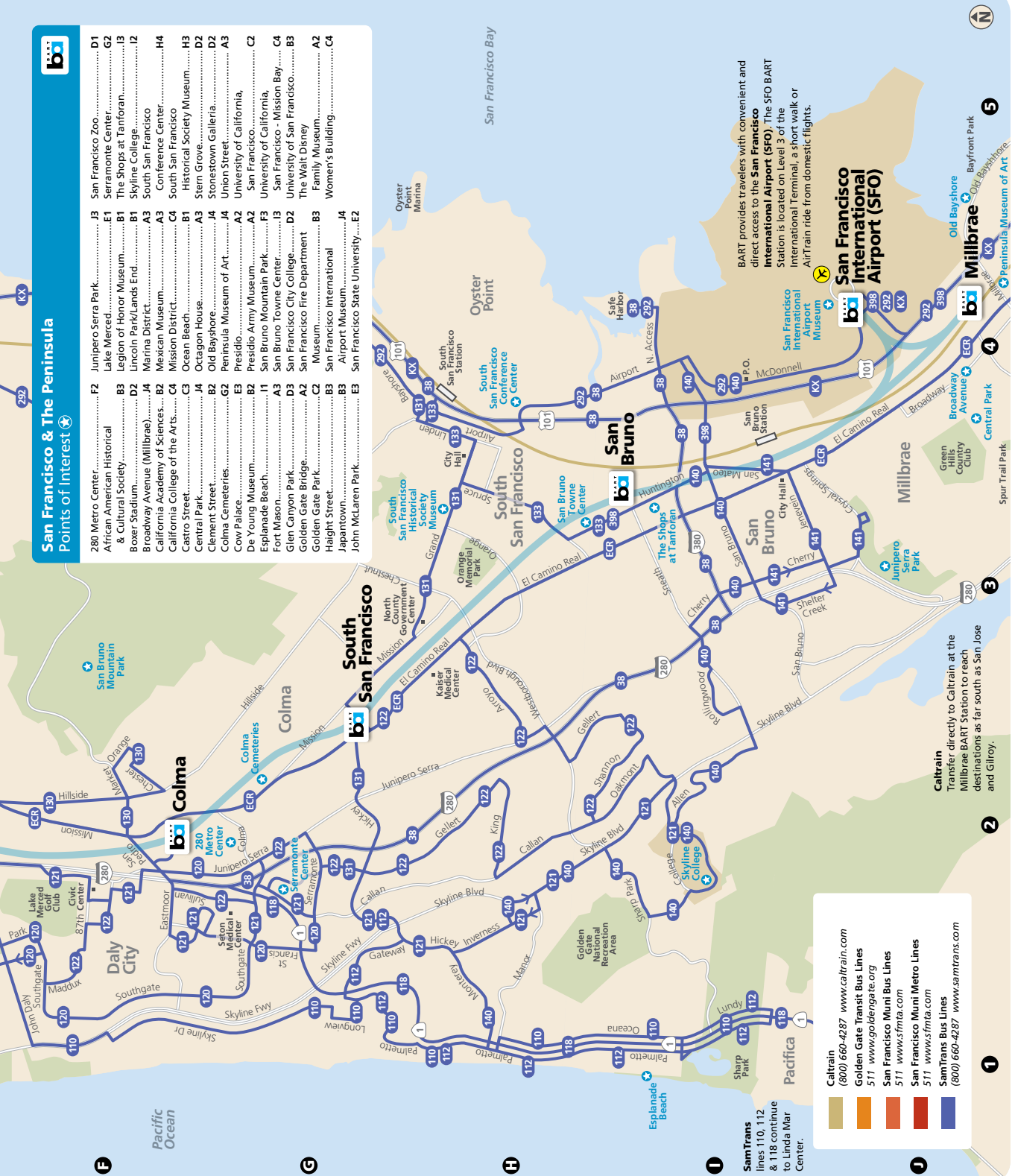
Academy of Art University.....B5	Moscone Convention Center.....D4
American Conservatory Theater.....C1	Museum of the African Diaspora (MOAD).....C5
California Historical Society.....C4	San Francisco Visitors' Information Center.....D4
Children's Creativity Museum.....D5	SF Museum of Modern Art.....C5
Chinatown.....A3	Union Square.....B3
Contemporary Jewish Museum.....C3	Warfield Theatre.....D1
Crocker Galleria.....B4	Westfield San Francisco Centre.....D2
Curran Theatre.....C1	Yerba Buena Center for the Arts..C4
Golden Gate Theatre.....D1	Yerba Buena Ice Skating & Bowling Center.....D5
Maiden Lane.....B3	
Marines Memorial Theatre.....B1	
Metreon.....D4	

San Francisco to Daly City



San Francisco & The Peninsula
Points of Interest

280 Metro Center	F2	Junipero Serra Park	J3	San Francisco Zoo	D1
African American Historical & Cultural Society	E1	Legion of Honor Museum	B1	Serranito Center	G2
Boxer Stadium	D2	Lincoln Park/Lands End	B1	The Shops at Tanforan	I3
Broadway Avenue (Millbrae)	J4	Marina District	A3	Skyline College	I2
California Academy of Sciences	B2	Mexican Museum	A3	South San Francisco Conference Center	H4
California College of the Arts	C4	Mission District	C4	South San Francisco Historical Society Museum	H3
Castro Street	C3	Ocean Beach	B1	Stern Grove	D2
Central Park	A3	Octagon House	A3	Stonestown Galleria	D2
Clement Street	B2	Old Bayshore	J4	Union Street	A3
Colma Cemeteries	G2	Peninsula Museum of Art	A2	University of California, San Francisco	C2
Cow Palace	E3	Presidio Army Museum	A2	University of California, San Francisco - Mission Bay	C4
De Young Museum	B2	San Bruno Mountain Park	F3	University of San Francisco	B3
Explanade Beach	I1	San Francisco City College	D2	The Walt Disney Family Museum	A2
Glen Canyon Park	D3	San Francisco Fire Department Museum	B3	Women's Building	C4
Golden Gate Bridge	A2	San Francisco International Airport	J4		
Golden Gate Park	C2	San Francisco State University	E2		
Haight Street	C3				
Japanatown	B3				
John McLaren Park	E3				



BART provides travelers with convenient and direct access to the **San Francisco International Airport (SFO)**. The SFO BART Station is located on Level 3 of the International Terminal, a short walk or AirTrain ride from domestic flights.

Caltrain
(800) 660-4287 www.caltrain.com

Golden Gate Transit Bus Lines
511 www.goldengate.org

San Francisco Muni Bus Lines
511 www.sfmta.com

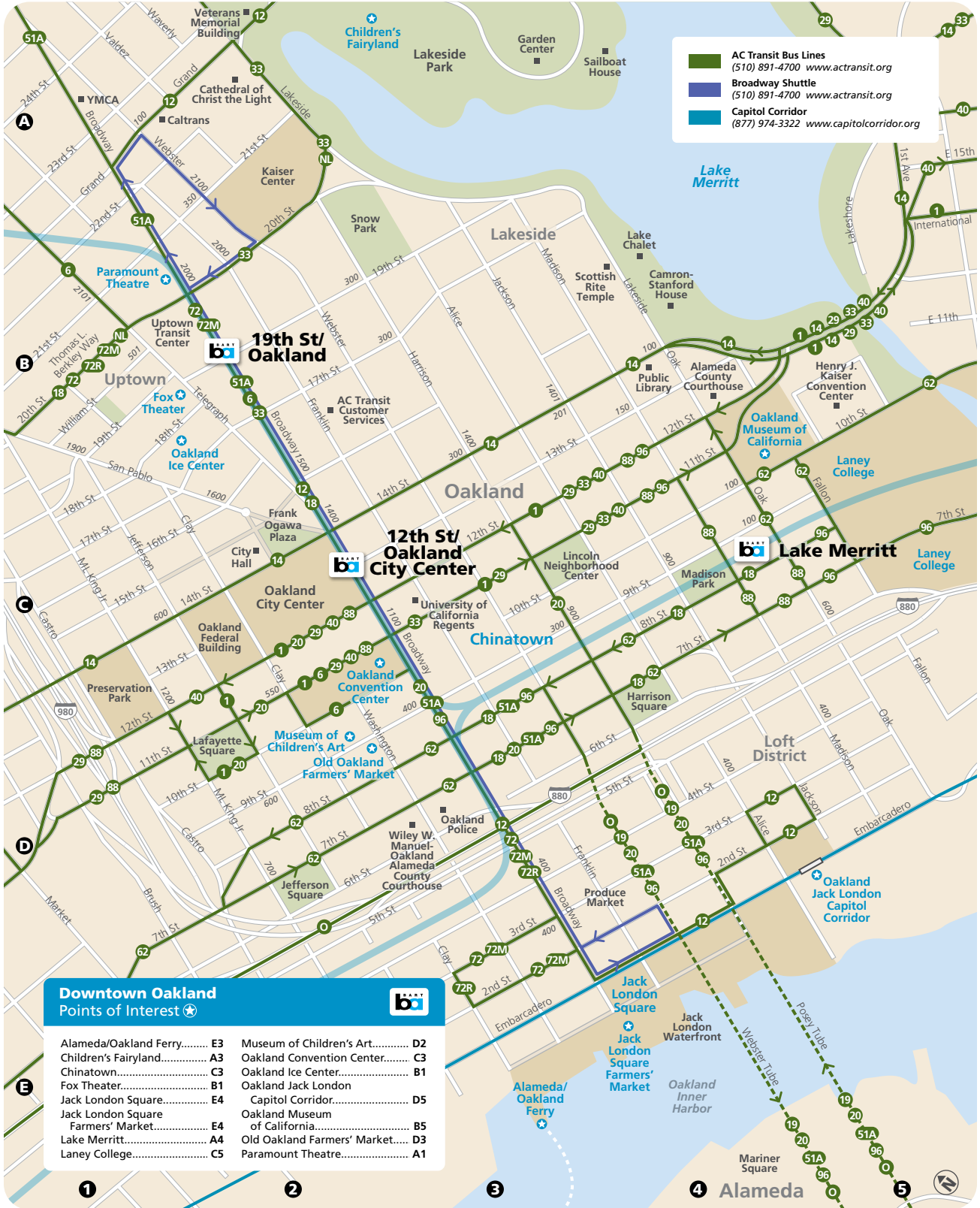
San Francisco Muni Metro Lines
511 www.sfmta.com

SamTrans Bus Lines
(800) 660-4287 www.samtrans.com

SamTrans
lines 110, 112 & 118 continue to Linda Mar Center.

Caltrain
Transfer directly to Caltrain at the Millbrae BART Station to reach destinations as far south as San Jose and Gilroy.

Downtown Oakland





Richmond & El Cerrito Points of Interest

Arlington Park.....	B4	Miller/Knox Regional Shoreline....	E3
Contra Costa Civic Theatre.....	C5	Point Pinole Regional Shoreline....	A1
Contra Costa College.....	B1	Richmond Capitol Corridor.....	C2
El Cerrito Plaza.....	C5	Rosie the Riveter National	
Hilltop Mall.....	A1	Historical Park.....	D4
Kennedy Grove.....	A4	Wildcat Canyon.....	
Kennedy Park.....	C3	Regional Park.....	A4

Capitol Corridor
From the Richmond Station, board a Capitol Corridor train to points north and south. Capitol Corridor serves eight Northern California counties: Placer, Sacramento, Yolo, Solano, Contra Costa, Alameda, San Francisco, and Santa Clara.

SolTrans 80 continues to Vallejo.
Fairfield and Suisun Transit 90 continues to Fairfield.
WestCAT Express Bus J, JX, and JPX continue to Pinole & Hercules Transit Center.
Napa VINE 29 continues to Napa County.

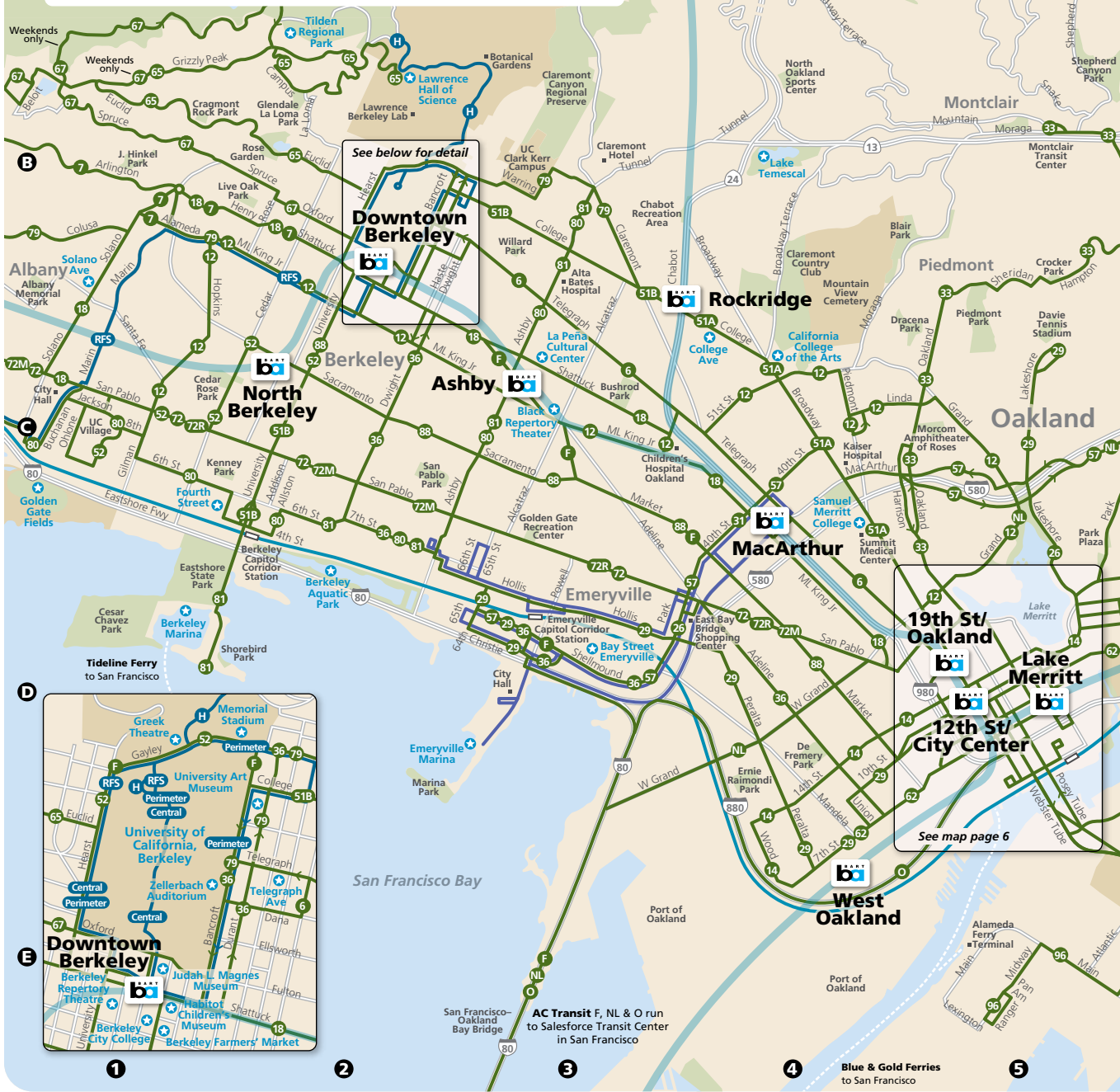
- **AC Transit Bus Lines**
(510) 891-4700 www.actransit.org
- **Capitol Corridor**
(877) 974-3322 www.capitolcorridor.org
- **Fairfield and Suisun Transit Bus Lines**
(707) 422-2877 www.fasttransit.org
- **Golden Gate Transit Bus Lines**
511 www.goldengate.org
- **Napa Valley VINE Bus Lines**
(707) 251-2800 www.nctpa.net
- **SolTrans (Solano County) Bus Lines**
(707) 648-4666 www.soltranside.com
- **University of California, Berkeley Bear Transit Shuttles**
(510) 643-7701 <http://pt.berkeley.edu>
- **WestCAT Bus Lines**
(510) 724-7993 www.westcat.org

North Berkeley to West Oakland

Albany, Berkeley & Oakland Points of Interest



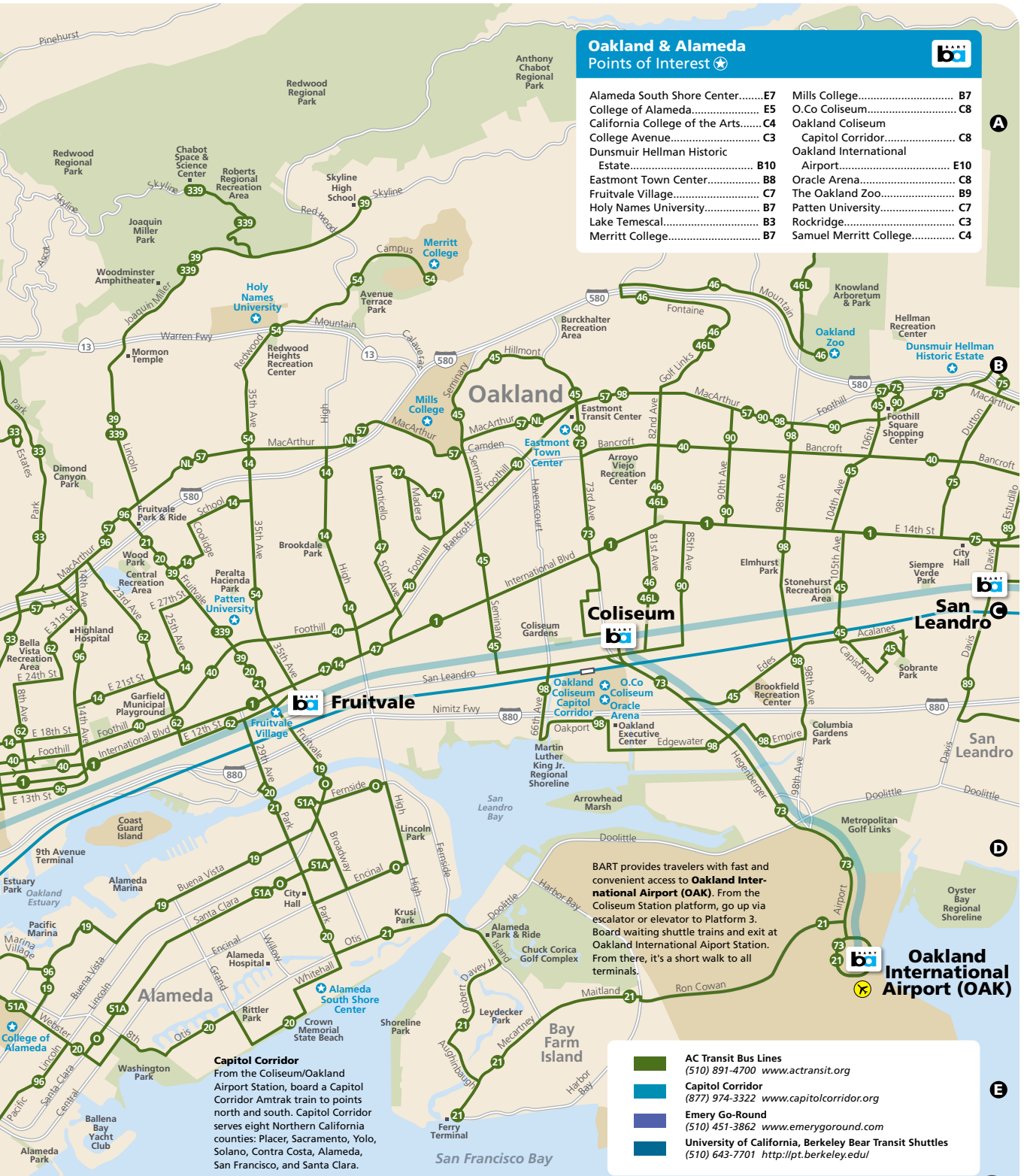
Bay Street Emeryville.....	D3	Fourth Street.....	C2	Telegraph Avenue.....	E1
Berkeley Aquatic Park.....	D2	Golden Gate Fields.....	C1	Tilden Regional Park.....	B1
Berkeley City College.....	E1	Greek Theatre.....	D1	University Art Museum.....	D1
Berkeley Farmers' Market.....	E1	Habitot Children's Museum... E1		University of California,	
Berkeley Marina.....	D1	La Peña Cultural Center.....	C3	Berkeley.....	E1
Berkeley Repertory Theatre... E1		Lawrence Hall of Science.....	B2	Zellerbach	
Black Repertory Theater.....	C3	Judah L. Magnes Museum.....	E1	Auditorium.....	E1
Emeryville.....	D3	Memorial Stadium.....	D1		
Emeryville Marina.....	D2	Solano Avenue.....	B1		



Oakland & Alameda Points of Interest






Alameda South Shore Center.....E7	Mills College..... B7
College of Alameda..... E5	O. Co Coliseum..... C8
California College of the Arts.....C4	Oakland Coliseum
College Avenue.....C3	Capitol Corridor..... C8
Dunsmuir Hellman Historic Estate..... B10	Airport..... E10
Eastmont Town Center..... B8	Oracle Arena..... C8
Fruitvale Village..... C7	The Oakland Zoo..... B9
Holy Names University..... B7	Patten University..... C7
Lake Temescal..... B3	Rockridge..... C3
Merritt College..... B7	Samuel Merritt College..... C4



BART provides travelers with fast and convenient access to **Oakland International Airport (OAK)**. From the Coliseum Station platform, go up via escalator or elevator to Platform 3. Board waiting shuttle trains and exit at Oakland International Airport Station. From there, it's a short walk to all terminals.

Capitol Corridor
From the Coliseum/Oakland Airport Station, board a Capitol Corridor Amtrak train to points north and south. Capitol Corridor serves eight Northern California counties: Placer, Sacramento, Yolo, Solano, Contra Costa, Alameda, San Francisco, and Santa Clara.

-  AC Transit Bus Lines
(510) 891-4700 www.actransit.org
-  Capitol Corridor
(877) 974-3322 www.capitolcorridor.org
-  Emery Go-Round
(510) 451-3862 www.emerygoround.com
-  University of California, Berkeley Bear Transit Shuttles
(510) 643-7701 <http://pt.berkeley.edu/>



San Leandro to Hayward

- ACE (Altamont Corridor Express) Train
(800) 411-RAIL www.acerail.com
- AC Transit Bus Lines
(510) 891-4700 www.actransit.org
- Capitol Corridor
(877) 974-3322 www.capitolcorridor.org
- Dumbarton Express Bus Lines
(510) 891-4700 www.actransit.org
- Union City Bus Lines
(510) 471-1411 www.uctransit.org



San Leandro, Castro Valley, Hayward & Union City Points of Interest



- | | | | |
|--|-----|------------------------------------|----|
| Anthony Chabot Regional Recreation Area..... | B2 | Don Castro Regional Park..... | A4 |
| Ardenwood Historic Farm..... | D10 | Downtown Hayward..... | B4 |
| Bayfair Shopping Center..... | C2 | Hayward Arts Council Gallery... | B4 |
| California State University, East Bay..... | B5 | Hayward Farmers' Market..... | B4 |
| Castro Valley Farmers' Market.. | B4 | Hayward Japanese Gardens..... | B4 |
| Castro Village Shopping Center..... | B4 | Kennedy Park..... | C4 |
| Chabot College..... | C5 | San Leandro Marina..... | D1 |
| | | Southland Mall..... | C5 |
| | | Union Landing Shopping Center..... | C8 |

AC Transit M line runs to San Mateo & Foster City.

Hayward to Union City



For cash fare paying customers to transfer from Union City BART to **Union City Transit**, pick up a bus transfer from the white transfer machine in the BART station before you exit.

Dumbarton Express
 Line DB continues to Palo Alto Caltrain and Stanford University.
 Line DB1 continues to Page Mill Rd and the Stanford Research Park.

AC Transit U line continues to Palo Alto and Stanford University.

Fremont Area



AC Transit
217 & 239 continue to Milpitas.

VTA 120 continues to Sunnyvale; 140 continues to Santa Clara; 181 continues to downtown San Jose.

ACE (Altamont Corridor Express) Train
(800) 411-7245 www.acerail.com

AC Transit Bus Lines
(510) 891-4700 www.actransit.org

Capitol Corridor
(877) 974-3322 www.capitolcorridor.org

VTA (Valley Transportation Authority) Bus Lines
(408) 321-2300 www.vta.org

Fremont Points of Interest

Altamont Commuter Express/Centerville Station.....	B1	New Park Mall.....	C2
Aqua Adventure Water Park.....	B3	Newark Farmers' Market.....	C2
California Badminton Academy..	B5	Ohlone College.....	A4
Fremont Centerville Farmers' Market.....	B1	Ohlone College - Newark Center.....	C3
Fremont Central Park/Lake Elizabeth.....	A2	Old Town Niles.....	A1
Fremont Hub.....	B2	Pacific Commons Shopping Center.....	C4
Irvington Farmers' Market.....	B3	Vallejo Mill Historical Park.....	A1
Mission San Jose.....	A4	Warm Springs Park.....	B5

Orinda to North Concord & Martinez

 Capitol Corridor (877) 974-3322 www.capitolcorridor.org	 SolTrans (Solano County) Bus Lines (707) 648-4666 www.soltransride.com
 County Connection (CCCTA) Bus Lines (925) 676-7500 www.cccta.org	 Tri Delta Transit Bus Lines (925) 754-4040 www.trideltatransit.com
 Fairfield and Suisun Transit Bus Lines (707) 422-2877 fasttransit.org	 Wheels (LAVTA) Bus Lines (925) 455-7500 www.lavta.org

A

For information on bus service between Vacaville, Fairfield, Benicia and the Pleasant Hill & Walnut Creek BART Stations, contact **Fairfield and Suisun Transit**.

B

Concord, Lafayette, Martinez, Moraga, Orinda, Pleasant Hill & Walnut Creek Points of Interest

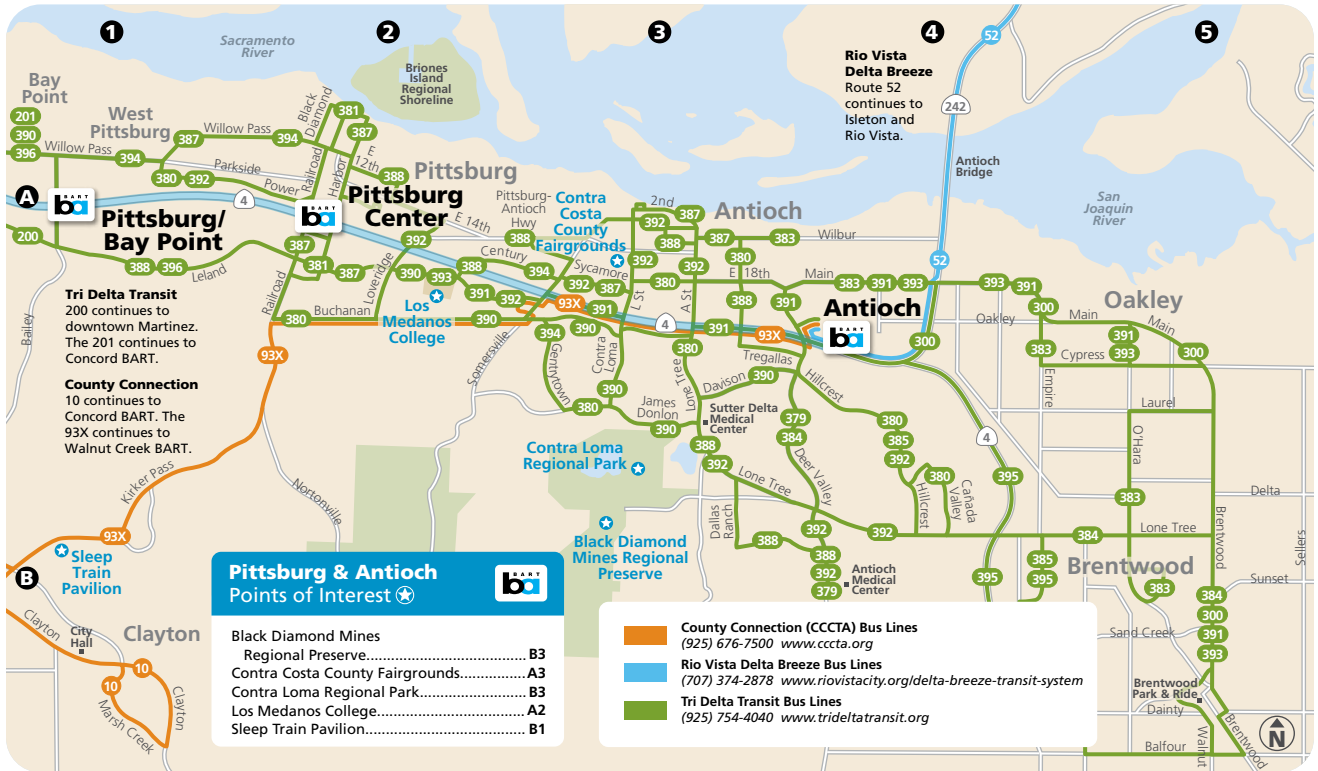
California Shakespeare Theater Bruns Amphitheater... D1	John Muir National Historical Site..... B2
California State University East Bay - Concord Campus..... C5	Leshner Center for the Arts..... D4
Carquinez Strait Regional Shoreline..... A2	Lindsay Wildlife Museum..... C4
Diablo Valley College..... B3	Newhall Community Park..... C5
Downtown Martinez..... A2	Orinda Farmers' Market..... D1
Downtown Walnut Creek..... D4	Saint Mary's College..... E3
Heather Farm Park..... C4	Sunvalley Shopping Center..... B4
John F. Kennedy University..... C4	The Willows Shopping Center..... B4
	Walnut Creek Farmers' Market... D4
	Waterworld..... B4



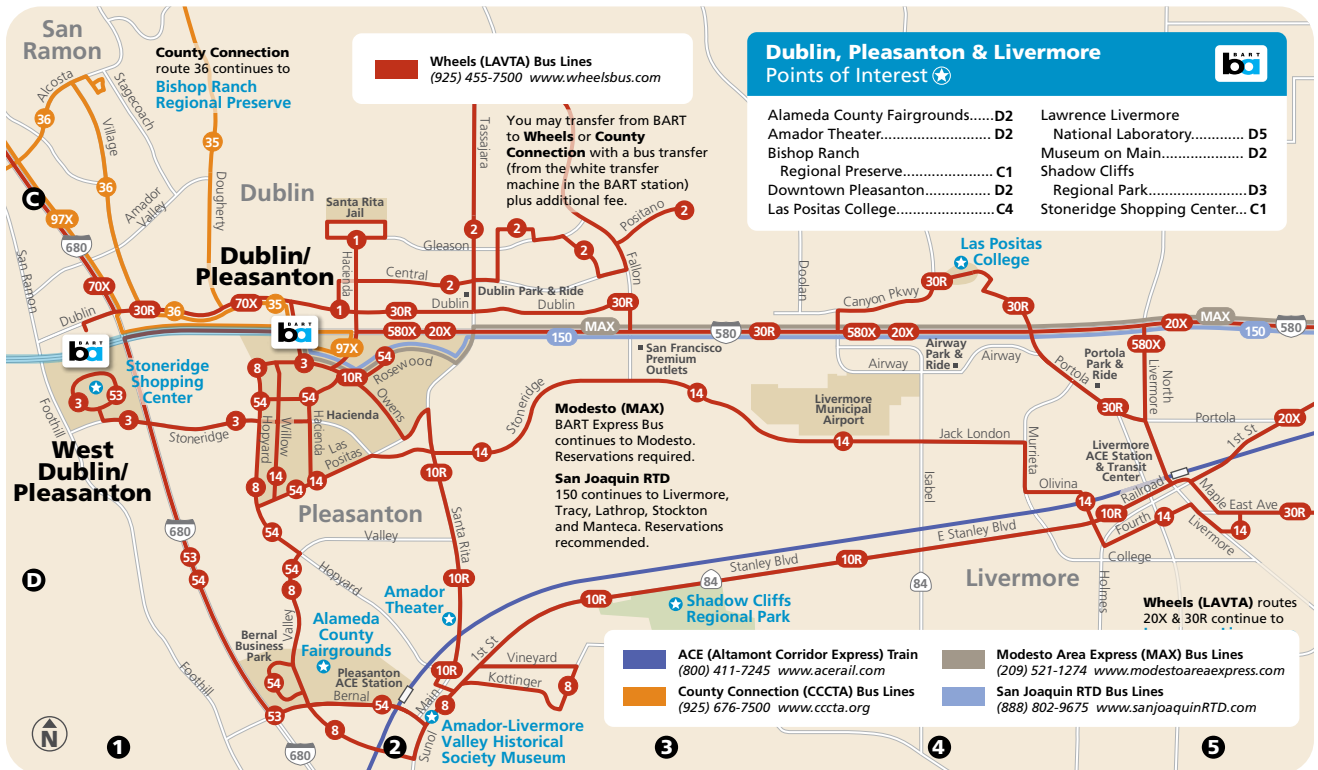
County Connection lines 21, 95X & 96X continue to San Ramon.

Wheels 70X continues to Dublin/Pleasanton BART.

Pittsburg, Antioch & Brentwood



Dublin, Pleasanton & Livermore



AIRPORTS, TRAINS & FERRIES

Alameda/Oakland Ferry (OAK).....6
Centerville Station (F).....12
Golden Gate Ferry (SF).....2
Harbor Bay Ferry (SF).....2
Oakland Coliseum Capitol Corridor (OAK).....9
Oakland International Airport (OAK).....6
Oakland Jack London Capitol Corridor (OAK).....6
Richmond Capitol Corridor (R).....7
Salesforce Transit Center (SF).....2
San Francisco International Airport (SF).....5
Vallejo Ferry (SF).....2

BIKE & HIKE TRAILS

Anthony Chabot Regional Park (CV).....10
Bishop Ranch Regional Preserve (DU).....14
Black Diamond Mines Regional Preserve (AN).....14
Briones Regional Park (L).....13
California Riding and Hiking Trail (PH).....13
Carquinez Strait Regional Shoreline (MA).....13
Coyote Hills Regional Park (UC).....11
Cull Canyon Regional Recreation Area (CV).....10
Garin Regional Park (H).....11
Hayward Regional Shoreline (H).....10
Kennedy Grove (R).....7
Miller/Knox Regional Shoreline (R).....7
Wildcat Canyon Regional Park (EC).....7

COLLEGES & UNIVERSITIES

Academy of Art University (SF).....3
Berkeley City College (B).....8
California College of the Arts (OAK).....8
California College of the Arts (SF).....4
California State University, East Bay (H).....11
California State University, East Bay - Concord Campus (WC).....13
Chabot College (H).....10
College of Alameda (A).....8
Contra Costa College (R).....7
Diablo Valley College (CN).....13
Golden Gate University (SF).....2
Holy Names University (OAK).....9
John F. Kennedy University (PH).....13
Laney College (OAK).....6
Las Positas College (L).....13
Los Medanos College (PI).....14
Merritt College (OAK).....9
Mills College (OAK).....9
Ohlone College (F).....12
Ohlone College - Newark Center (N).....12
Patten University (OAK).....9
Saint Mary's College (MO).....13
Samuel Merritt College (OAK).....8
San Francisco Art Institute (SF).....2
San Francisco City College (SF).....4
San Francisco State University (SF).....4
Skyline College (SB).....5
UC Hastings College of the Law (SF).....2
University of California, Berkeley (B).....8
University of California, San Francisco/University of California Medical Center (SF).....4
University of California, San Francisco - Mission Bay Campus (SF).....4
University of San Francisco (SF).....4

CULTURAL CENTERS

African-American Historical and Cultural Society (SF).....4
California Historical Society (SF).....2
Chinese Culture Center (SF).....2
Chinese Historical Society (SF).....2
Fort Mason (SF).....4
Hayward Arts Council Gallery (H).....10
La Peña Cultural Center (B).....8
Moscone Convention Center (SF).....3
Oakland Convention Center (OAK).....6
Octagon House (SF).....4
San Francisco Main Public Library (SF).....2
South San Francisco Conference Center (SSF).....5
Women's Building (SF).....4
Yerba Buena Center for the Arts (SF).....3

FARMERS' MARKETS

Berkeley Farmers' Market (B).....8
Castro Valley Farmers' Market (CV).....10
Ferry Plaza Farmers' Market (SF).....12
Fremont Centerville Farmers' Market (F).....10
Hayward Farmers' Market (H).....10
Heart of the City Farmers' Market (SF).....2
Irvington Farmers' Market (F).....12
Jack London Square Farmers' Market (OAK).....6
Newark Farmers' Market (F).....12
Old Oakland Farmers' Market (OAK).....6
Orinda Farmers' Market (OR).....13
Walnut Creek Farmers' Market (WC).....13

MUSEUMS

Museum on Main (PL).....14
Asian Art Museum (SF).....2
Cable Car Museum (SF).....2

MUSEUMS (continued)

California Academy of Sciences (SF).....4
Children's Creativity Museum (SF).....3
Contemporary Jewish Museum (SF).....3
De Young Museum (SF).....4
Exploratorium (SF).....2
Habitot Children's Museum (B).....8
Judah L. Magnes Museum (B).....8
Lawrence Hall of Science (B).....8
Legion of Honor Museum (SF).....4
Lindsay Wildlife Museum (PH).....13
Mexican Museum (SF).....4
Mission San Jose (F).....12
Museum of Children's Art (OAK).....6
Museum of the African Diaspora (SF).....3
National Maritime Museum (SF).....2
Oakland Museum of California (OAK).....6
Peninsula Museum of Art (MI).....5
Presidio Army Museum (SF).....4
Rosie the Riveter National Historic Park.....2
San Francisco Art Institute Museum (SF).....2
San Francisco Fire Department Memorial Museum (SF).....4
San Francisco History Room (in SF Public Library) (SF).....2
San Francisco International Airport Museum (SF).....4
San Francisco Museum of Modern Art (SF).....3
South San Francisco Historical Society Museum (SSF).....5
University Art Museum (B).....8
The Walt Disney Family Museum (SF).....4

PARKS & ZOOS

Aquatic Park (SF).....2
Ardenwood Historic Farm (F).....11
Arlington Park (EC).....7
Bayfront Park (MI).....5
Berkeley Aquatic Park (B).....8
Central Park (MI).....5
Contra Loma Regional Park (AN).....14
Don Castro Regional Recreation Area (H).....10
Emeryville Marina (EM).....8
Esplanade Beach (DC).....5
Fremont Central Park/Lake Elizabeth (F).....12
Glen Canyon Park (SF).....4
Golden Gate Park (SF).....4
Hayward Japanese Gardens (H).....10
Heather Farm Park (WC).....13
John McLaren Park (SF).....4
Junipero Serra Park (SB).....5
Kennedy Grove (EC).....7
Kennedy Park (H).....7
Lake Merced (SF).....4
Lake Merritt/Children's Fairyland (OAK).....6
Lake Temescal (OAK).....8
Lincoln Park/Lands End (SF).....4
Newhall Community Park (CN).....13
Oakland Zoo in Knowland Park (OAK).....9
Ocean Beach (SF).....4
Point Pinole Regional Shoreline (R).....7
Presidio (SF).....4
San Bruno Mountain Park (SB).....5
San Francisco Zoo (SF).....4
San Leandro Marina (SL).....10
Shadow Cliffs Regional Park (PL).....14
Spur Trail Park (MI).....5
Stern Grove (SF).....4
Tilden Regional Park (B).....8
Vallejo Mill Historical Park (F).....12
Warm Springs Park (F).....12
Waterworld (CN).....13

RESTAURANT DISTRICTS

Broadway Avenue (Millbrae) (MI).....5
College Avenue (OAK).....8
Hayes Valley (SF).....2
Maiden Lane (SF).....3
Marina District (SF).....4
Mission District (SF).....4
Old Bayshore (MI).....5
Solano Avenue (B).....8
Telegraph Avenue (B).....8

SHOPPING CENTERS

280 Metro Center (CO).....5
Alameda South Shore Center (A).....9
Bayfair Shopping Center (SL).....10
Bay Street Emeryville (EM).....8
Castro Street (SF).....4
Castro Village Shopping Center (CV).....10
Chinatown (OAK).....6
Chinatown (SF).....3
Clement Street (SF).....4
Crocker Galleria (SF).....3
Downtown Hayward (H).....10
Downtown Martinez (MA).....13
Downtown Millbrae/Broadway (MI).....5
Eastmont Town Center (OAK).....9
El Cerrito Plaza (EC).....7

SHOPPING CENTERS (continued)

Embarcadero Center (SF).....2
Emeryville (EM).....8
Fisherman's Wharf/Pier 39/41/43 1/2 (SF).....2
Fourth Street (B).....8
Fremont Hub (F).....12
Fruitvale Village (OAK).....9
Ghirardelli Square (SF).....2
Haight Street (SF).....4
Hilltop Mall (R).....7
Jack London Square (OAK).....6
Japantown (SF).....4
New Park Mall (F).....12
North Beach (SF).....2
Old Town Niles (F).....12
Pacific Commons Shopping Center.....12
Polk Street (SF).....2
Rockridge (OAK).....8
San Bruno Towne Center (SB).....5
Serramonte Center (CO).....5
Southland Mall (H).....10
Stoneridge Shopping Center (DU).....14
Stonestown Galleria (SF).....4
Sunvalley Shopping Center (CN).....13
The Cannery at Del Monte Square (SF).....2
The Shops at Tanforan (SB).....5
The Willows Shopping Center (CN).....13
Union Landing Shopping Center (UC).....11
Union Square (SF).....3
Union Street (SF).....4
Westfield San Francisco Centre (SF).....3

SPECIAL INTEREST

Alameda County Fairgrounds (PL).....14
Berkeley Marina (B).....8
The Balclutha/Hyde Street Pier (SF).....2
Coit Tower/Telegraph Hill (SF).....2
Colma Cemeteries (CO).....5
Contra Costa County Fairgrounds (AN).....14
Dunsmuir Hellman Historic Estate (OAK).....9
Fisherman's Wharf/Pier 39 (SF).....2
Golden Gate Bridge (SF).....4
John Muir National Historical Site (MA).....13
Lawrence Livermore National Laboratory (L).....14
San Francisco Ferry Building (SF).....2
San Francisco Visitors' Information Center (SF).....3

SPORTS & RECREATION

Aqua Adventure Water Park (F).....12
AT&T Park (SF).....2
Boxer Stadium (SF).....4
California Badminton Academy (F).....12
Golden Gate Fields (B).....8
Memorial Stadium (B).....8
O.Co Coliseum (OAK).....9
Oakland Ice Center (OAK).....6
Oracle Arena (OAK).....9
Yerba Buena Ice Skating & Bowling Center (SF).....3

THEATERS & ENTERTAINMENT CENTERS

Amador Theater (PL).....14
American Conservatory Theater (SF).....3
Berkeley Repertory Theater (B).....8
Bill Graham Civic Auditorium (SF).....2
Black Repertory Theatre (B).....8
California Shakespeare Theater Bruns Amphitheater (OR).....13
Contra Costa Civic Theatre (EC).....7
Cow Palace (SF).....4
Curran Theatre (SF).....3
Davies Symphony Hall (SF).....2
Fox Theater (OAK).....6
Golden Gate Theatre (SF).....3
Great American Music Hall (SF).....2
Greek Theatre (B).....8
Herbst Theatre (SF).....2
Leshner Center for the Arts (WC).....13
Marines Memorial Theatre (SF).....3
Metreon (SF).....3
Nob Hill Masonic Center (SF).....2
Orpheum Theatre (SF).....3
Paramount Theatre (OAK).....6
Sleep Train Pavilion (CN).....14
SFJAZZ Center.....2
War Memorial Opera House (SF).....2
Warfield Theatre (SF).....3
Zellerbach Auditorium (B).....8

(A) Alameda (F) Fremont (PI) Pittsburg
(AN) Antioch (H) Hayward (PL) Pleasanton
(B) Berkeley (L) Lafayette (R) Richmond
(CN) Concord (MA) Martinez (SB) San Bruno
(CO) Colma (MI) Millbrae (SF) San Francisco
(CV) Castro Valley (MO) Moraga (SL) San Leandro
(DC) Daly City (N) Newark (SSF) South San Francisco
(DU) Dublin (OAK) Oakland (UC) Union City
(EC) El Cerrito (OR) Orinda (WC) Walnut Creek
(EM) Emeryville (PH) Pleasant Hill