

Measure RR Safe Routes to BART Cycle 2 Project Fact Sheet

City of El Cerrito's Complete Streets Improvement Project

SR2B award (total project cost): \$1.5 million (\$14.92 million)

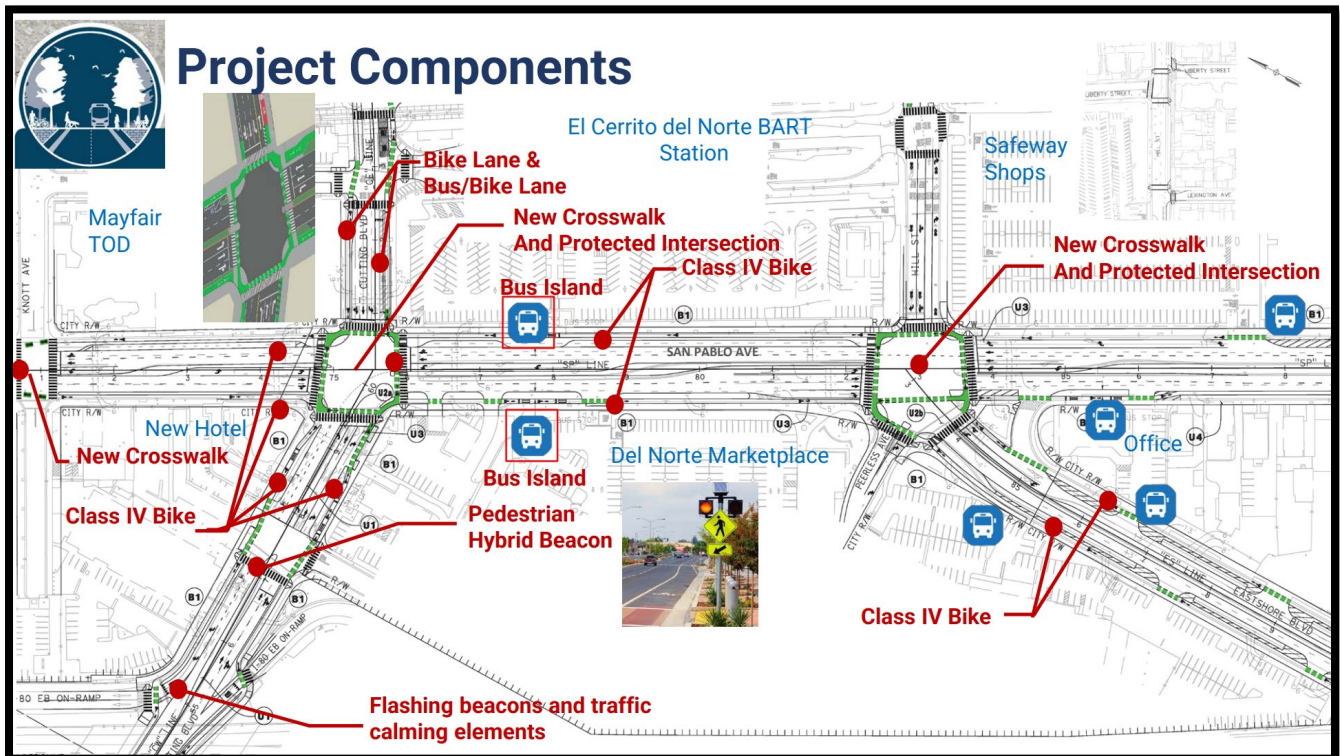
Project components:

- New crosswalks and protected intersections
- Combination of new and enhanced bikeways
- Upgrade signalized intersections for cyclist detection, transit signal priority, and timing optimization
- Pedestrian hybrid beacons
- Narrowed travel lanes and conversion of one-way streets to two-way to slow traffic speeds and improve circulation
- Streetscape improvements

SR2B funding: Supports the Class IV separated bikeways on San Pablo Avenue and Cutting Boulevard and bulb-outs at pedestrian crossings of Hill Street at Liberty Street and Lexington Avenue intersections




Distance from station: Adjacent to the El Cerrito del Norte BART station

Construction start (duration): March 2024 (1.5 years)



Measure RR Safe Routes to BART Cycle 2 Project Fact Sheet

City of El Cerrito's Complete Streets Improvement Project

| Location | Before | In Construction |
|-------------------------------------|---|--|
| San Pablo Ave east of Hill St |  |  |
| Hill St/ Lexington Ave Intersection |  |  |
| Hill St/ Liberty Ave Intersection |  |  |