

Station Map

Mapa de la estación

車站地圖




Transit Information

19th Street/
Oakland Station

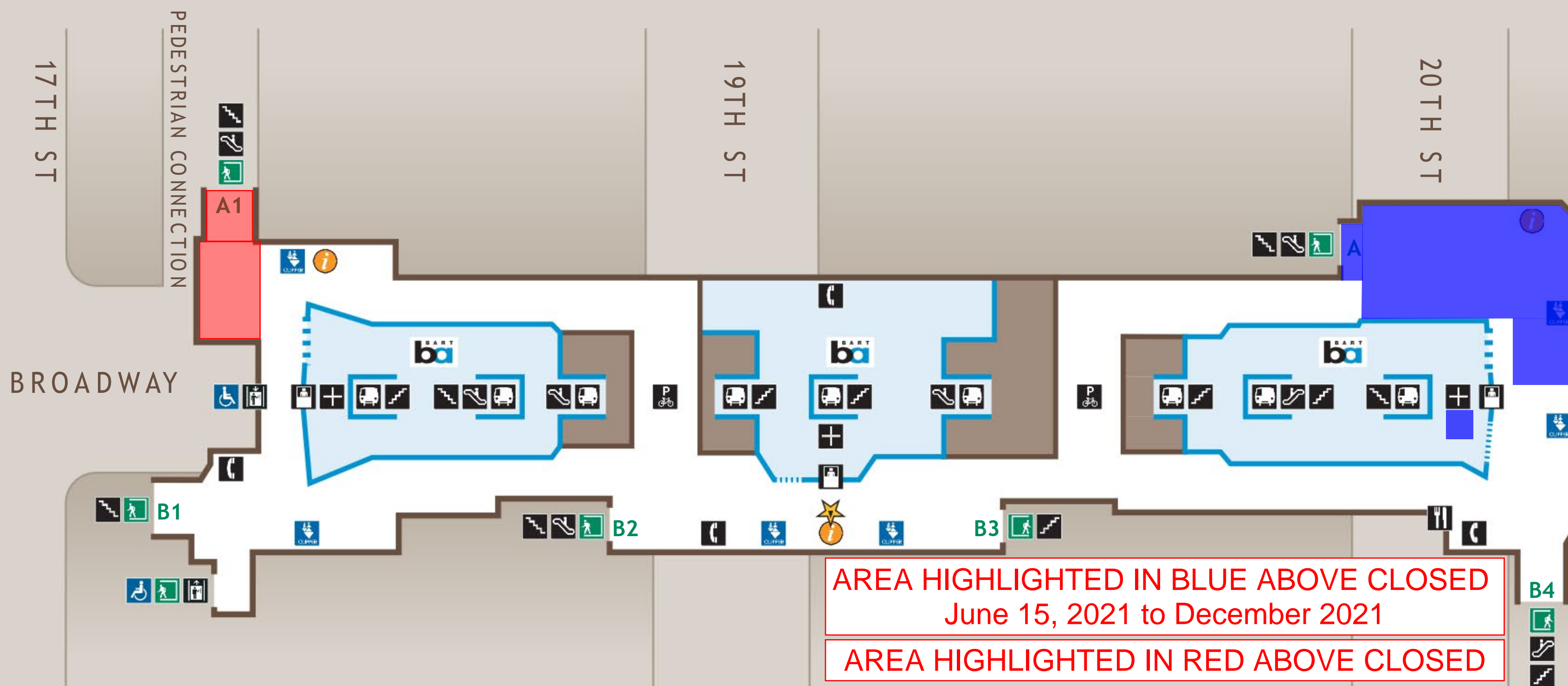
Oakland

Map Key

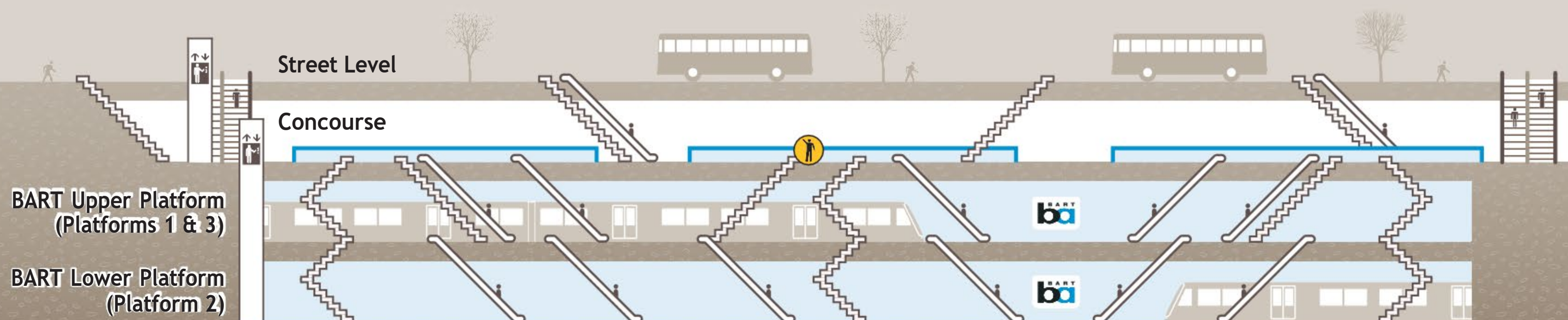
- You Are Here
- Exit
- BART Train
- Bike Parking
- Elevator
- Escalator
- Food
- Stairs
- Station Agent Booth
- Telephones
- Ticket Vending:
 - Addfare
 - Clipper / Add Cash Value
 - Transit Information
 - Wheelchair Accessible



↑
To Telegraph Ave



Concourse Plan View



Station Section View



Free Bay Area
Transit Information
Dial 5-1-1 or visit 511.org

Sponsored by BART in cooperation with AC Transit and the Metropolitan Transportation Commission. Contact us at (510) 201-1847 or signcomments@mtc.ca.gov.

Station Map

Mapa de la estación

車站地圖



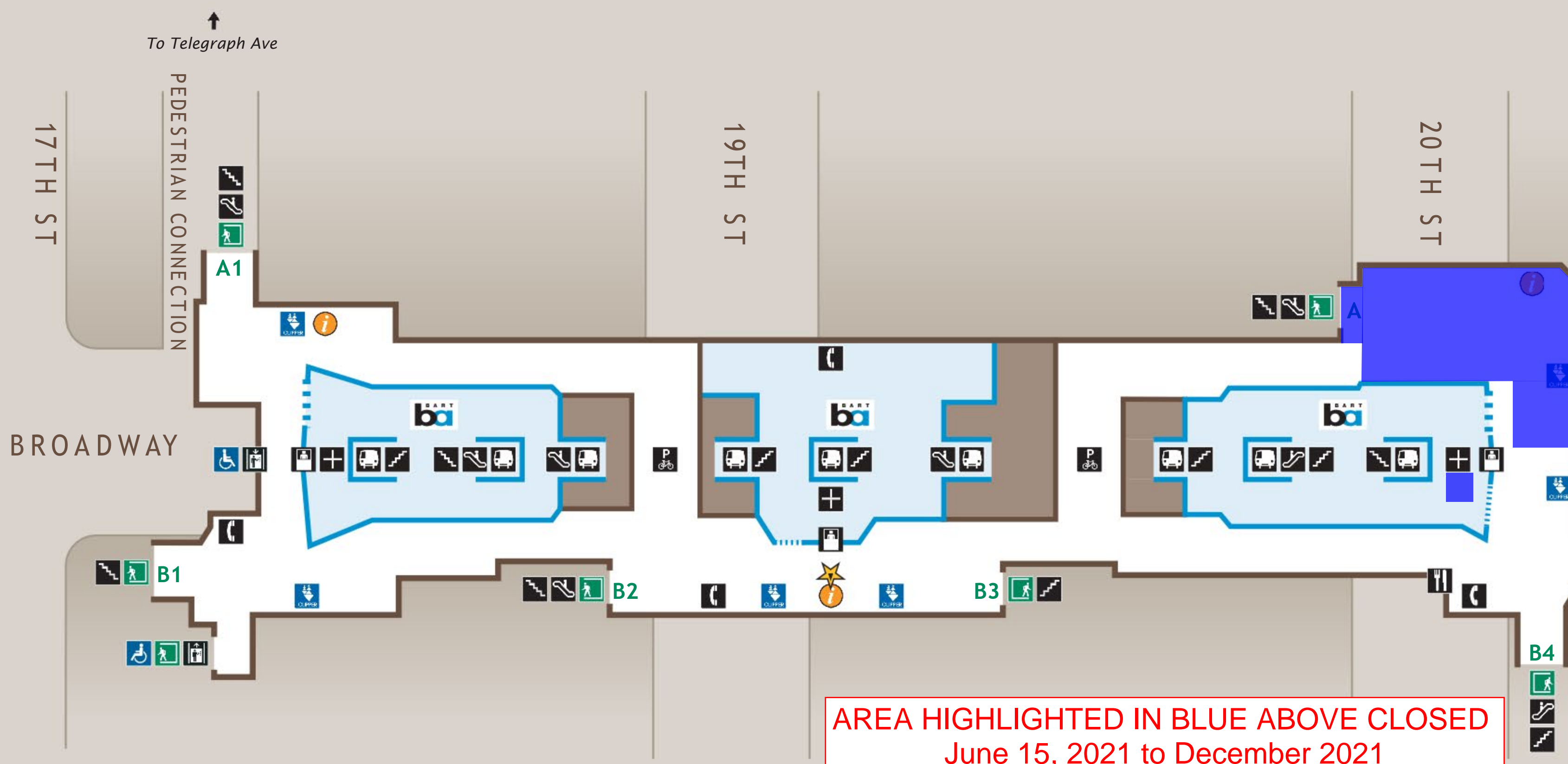

Transit Information

19th Street/
Oakland
Station

Oakland

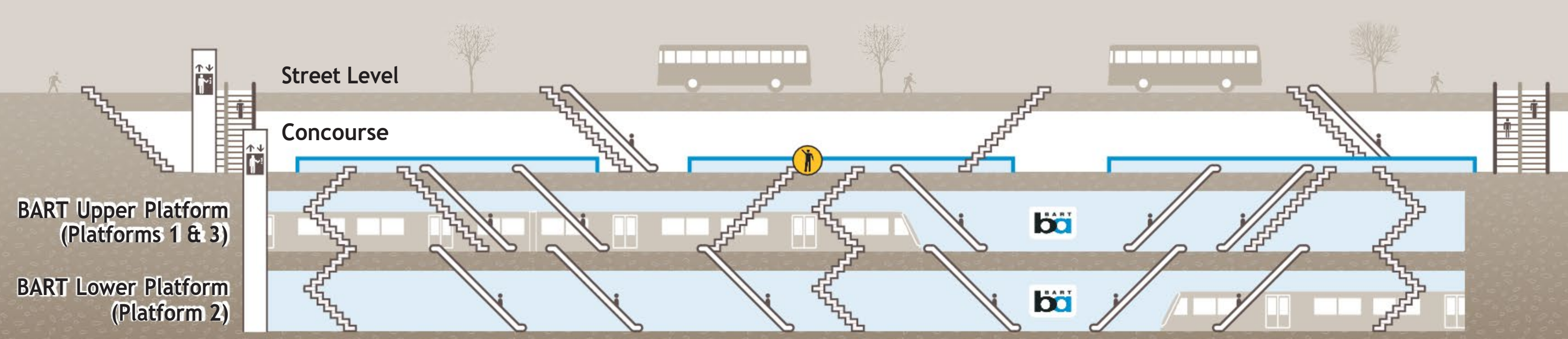
Map Key

- ★ You Are Here
- Exit
- BART Train
- Bike Parking
- Elevator
- Escalator
- Food
- Stairs
- Station Agent Booth
- Telephones
- Ticket Vending:
 - Addfare
 - Clipper / Add Cash Value
- Transit Information
- Wheelchair Accessible



AREA HIGHLIGHTED IN BLUE ABOVE CLOSED
June 15, 2021 to December 2021

Concourse Plan View



Station Section View



Free Bay Area
Transit Information
Dial 5-1-1 or visit 511.org

Sponsored by BART in cooperation with AC Transit and the Metropolitan Transportation Commission. Contact us at (510) 201-1847 or signcomments@mtc.ca.gov.

Station Map

Mapa de la estación


車站地圖



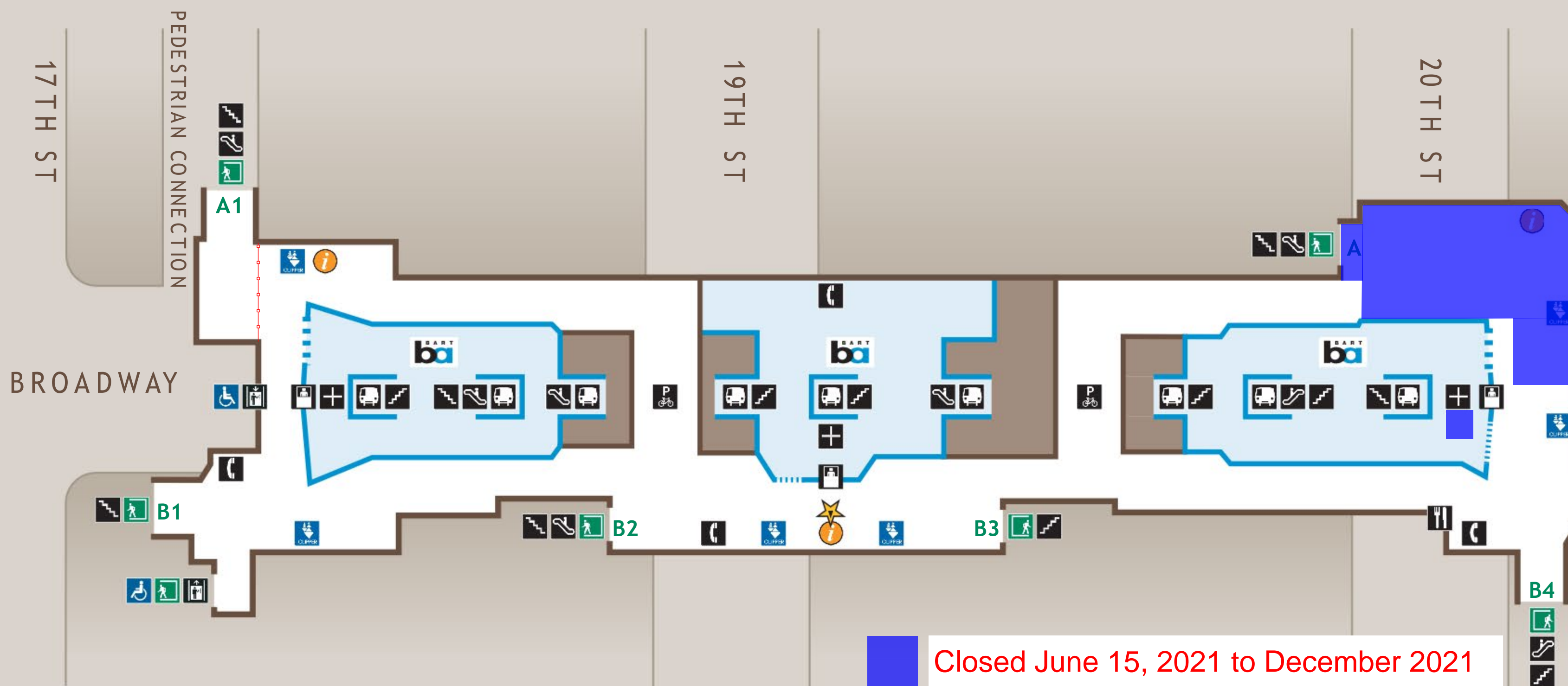
Transit Information

19th Street/
Oakland
Station

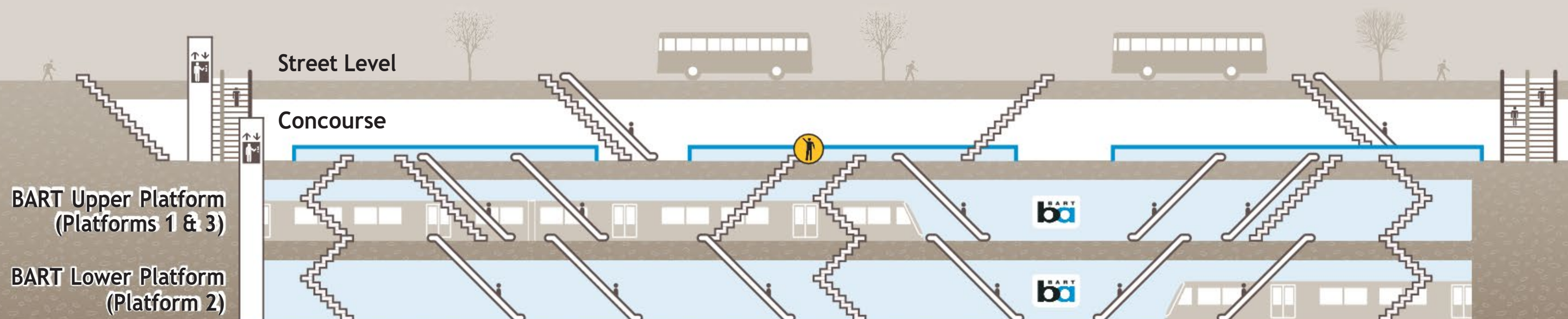
Oakland



↑
To Telegraph Ave



Concourse Plan View



Station Section View

Map Key

- ★ You Are Here
- Exit
- BART Train
- Bike Parking
- Elevator
- Escalator
- Food
- Stairs
- Station Agent Booth
- Telephones
- Ticket Vending:
 - Addfare
 - Clipper / Add Cash Value
- Transit Information
- Wheelchair Accessible



Free Bay Area
Transit Information
Dial 5-1-1 or visit 511.org

Sponsored by BART in cooperation with AC Transit and the Metropolitan Transportation Commission. Contact us at (510) 201-1847 or signcomments@mtc.ca.gov.

Station Map

Mapa de la estación

車站地圖




Transit Information

19th Street/ Oakland Station

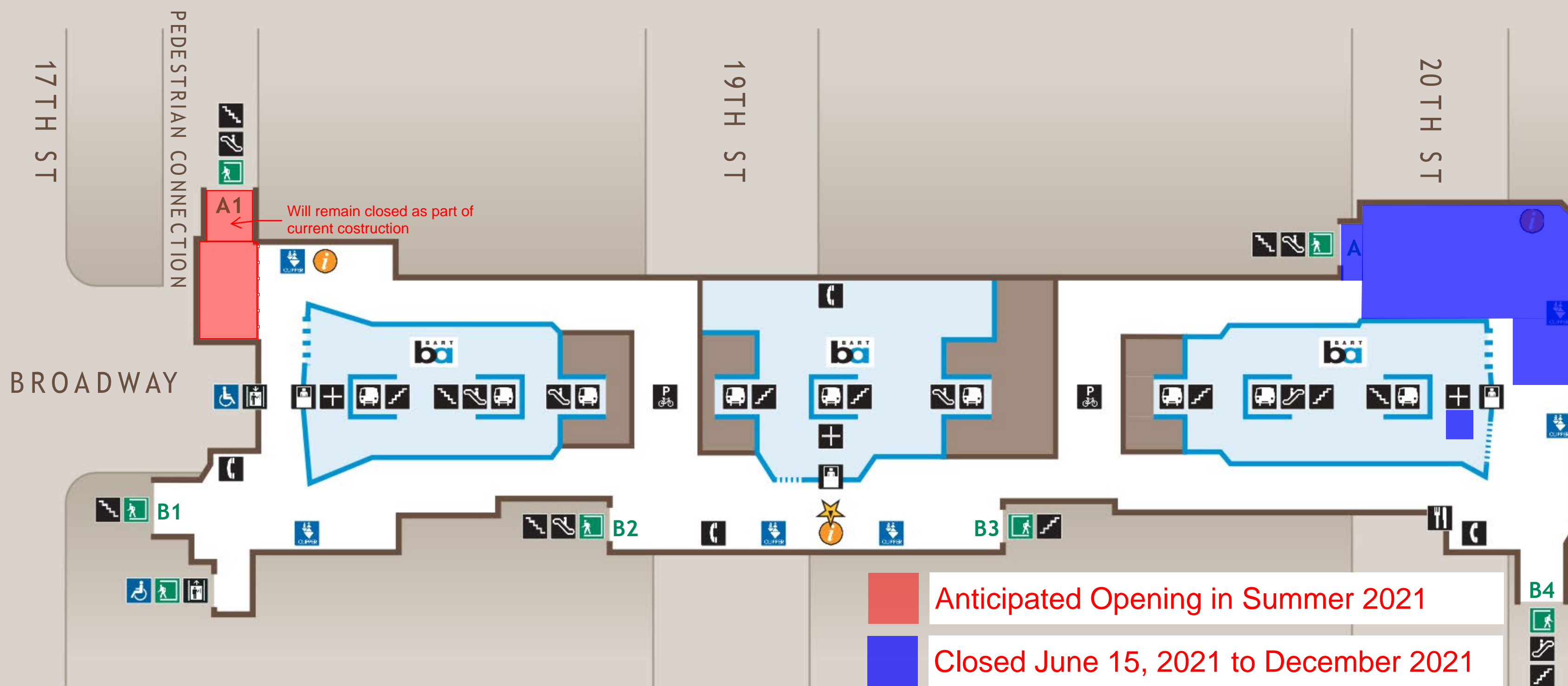
Oakland

Map Key

- You Are Here
- Exit
- BART Train
- Bike Parking
- Elevator
- Escalator
- Food
- Stairs
- Station Agent Booth
- Telephones
- Ticket Vending:
 - Addfare
 - Clipper / Add Cash Value
 - Transit Information
 - Wheelchair Accessible

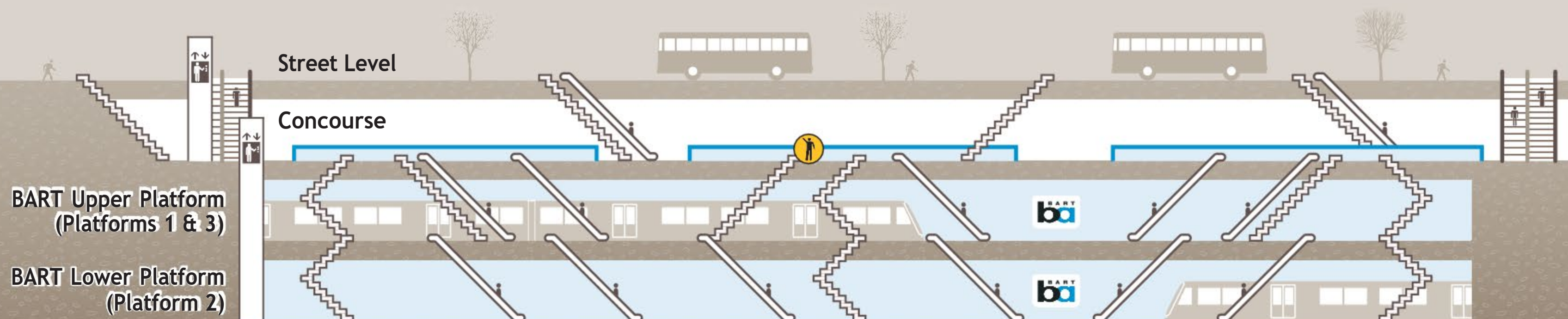


↑
To Telegraph Ave



Anticipated Opening in Summer 2021
 Closed June 15, 2021 to December 2021

Concourse Plan View



Station Section View



Free Bay Area
Transit Information
Dial 5-1-1 or visit 511.org

Sponsored by BART in cooperation with AC Transit and the Metropolitan Transportation Commission. Contact us at (510) 201-1847 or signcomments@mtc.ca.gov.

Station Map

Mapa de la estación


車站地圖



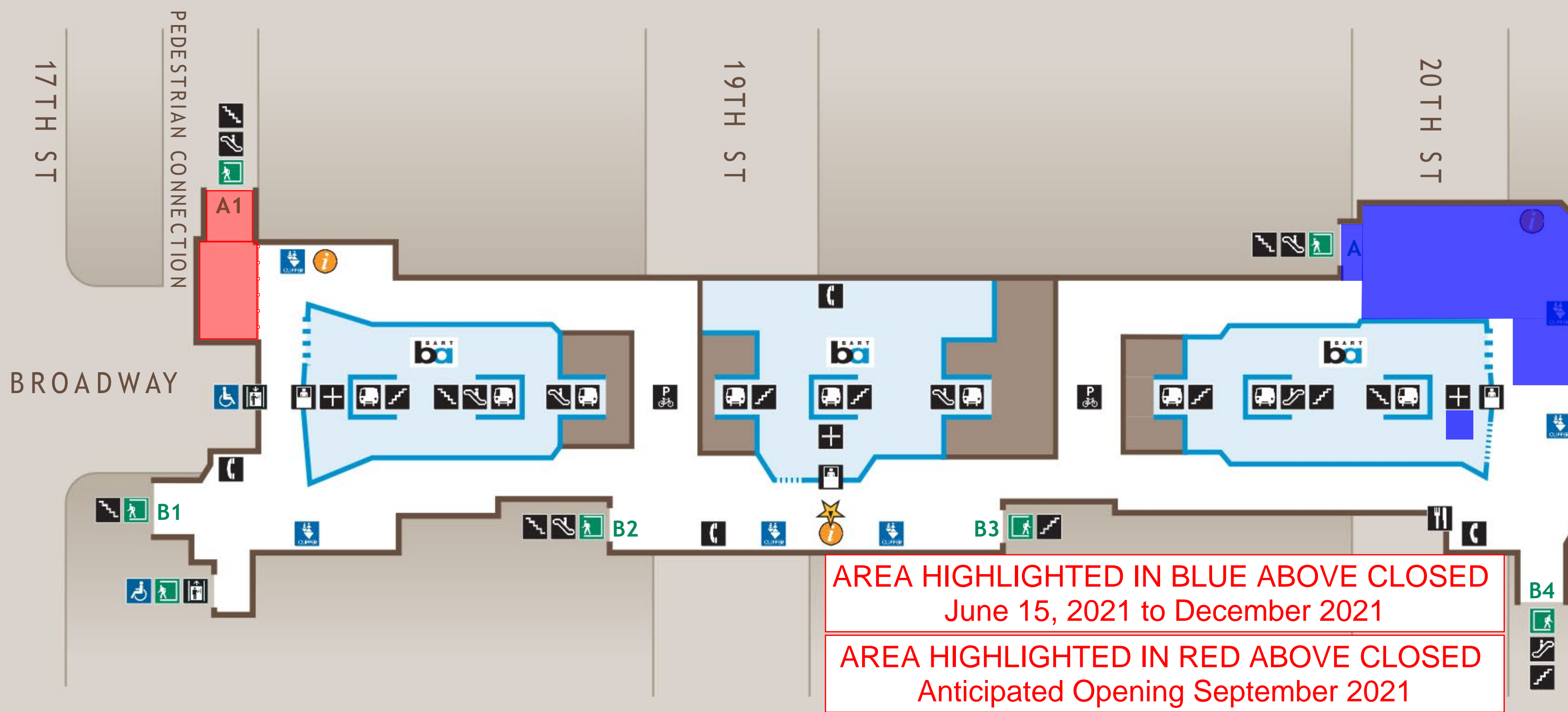
Transit Information

19th Street/
Oakland
Station

Oakland



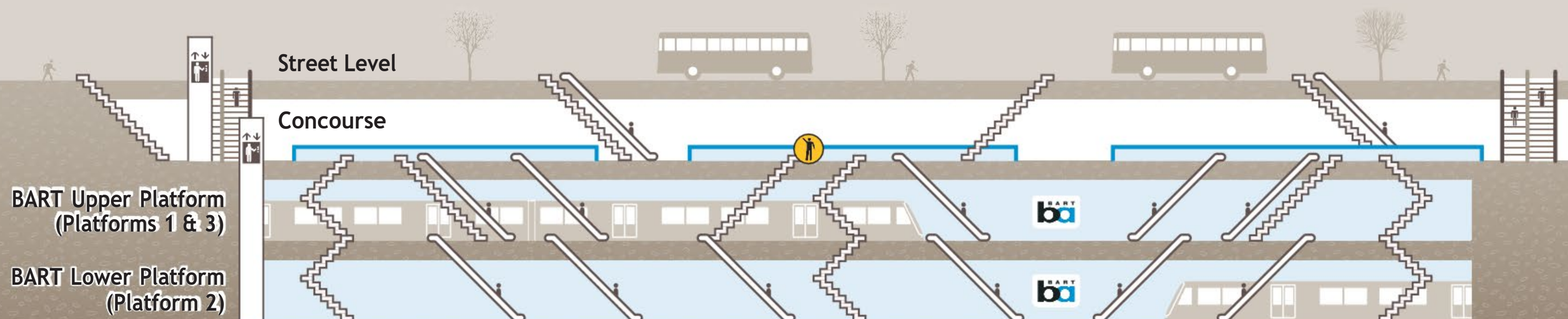
↑
To Telegraph Ave



Concourse Plan View

Map Key

- ★ You Are Here
- Exit
- BART Train
- Bike Parking
- Elevator
- Escalator
- Food
- Stairs
- Station Agent Booth
- Telephones
- Ticket Vending:
 - Addfare
 - Clipper / Add Cash Value
- Transit Information
- Wheelchair Accessible



Station Section View



Free Bay Area
Transit Information
Dial 5-1-1 or visit 511.org

Sponsored by BART in cooperation with AC Transit and the Metropolitan Transportation Commission. Contact us at (510) 201-1847 or signcomments@mtc.ca.gov.

Station Map

Mapa de la estación

車站地圖



Transit Information

19th Street/ Oakland Station

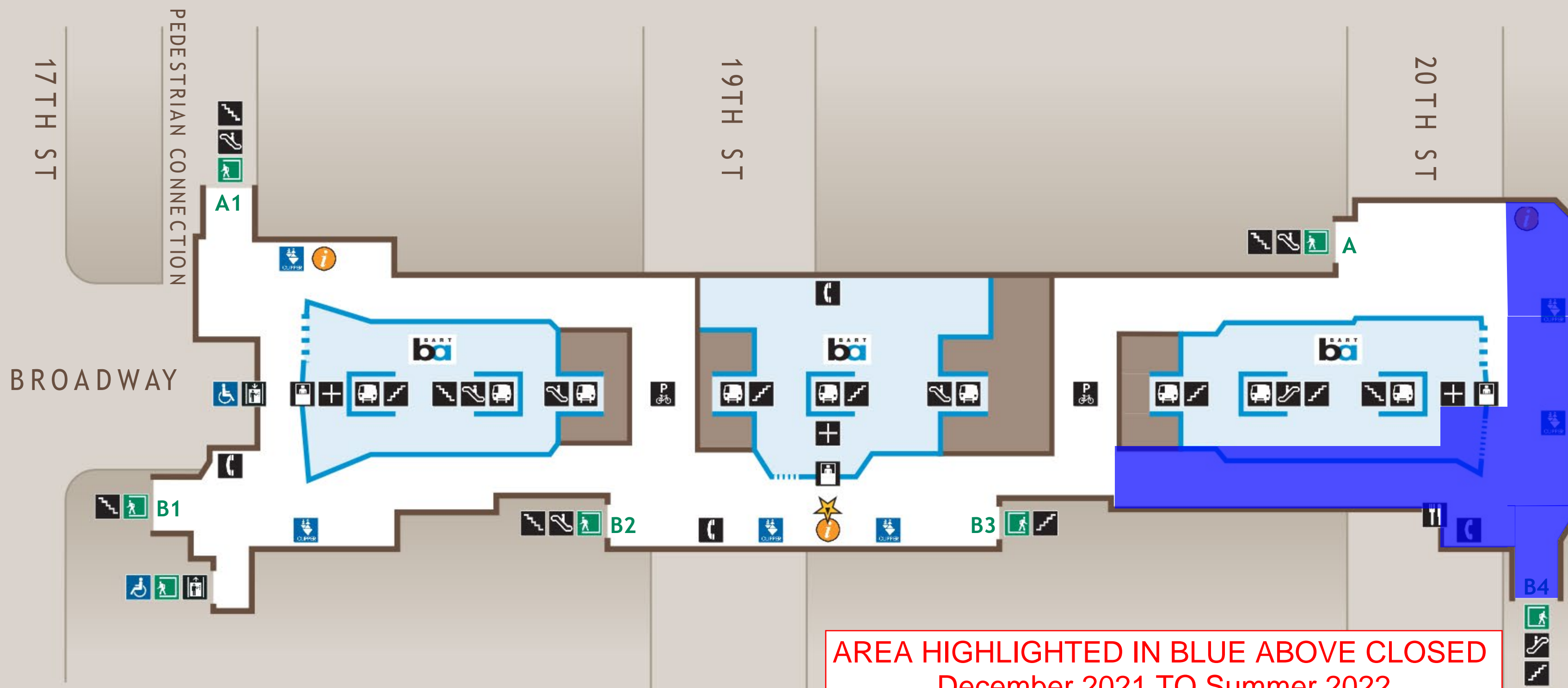
Oakland

Map Key

- ★ You Are Here
- Exit
- BART Train
- Bike Parking
- Elevator
- Escalator
- Food
- Stairs
- Station Agent Booth
- Telephones
- Ticket Vending:
 - Addfare
 - Clipper / Add Cash Value
- Transit Information
- Wheelchair Accessible

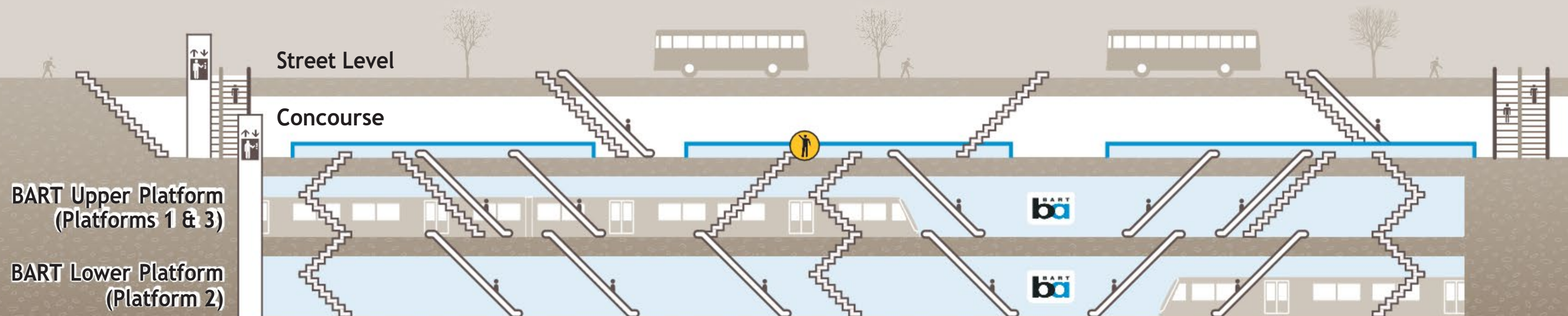


↑
To Telegraph Ave



AREA HIGHLIGHTED IN BLUE ABOVE CLOSED
December 2021 TO Summer 2022

Concourse Plan View



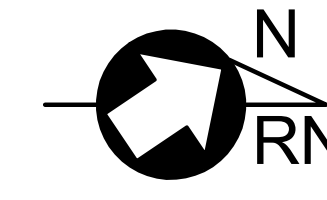
Station Section View



Free Bay Area
Transit Information
Dial 5-1-1 or visit 511.org

Sponsored by BART in cooperation with AC Transit and the Metropolitan Transportation Commission. Contact us at (510) 201-1847 or signcomments@mtc.ca.gov.

Attachment 4- Barrier Layout



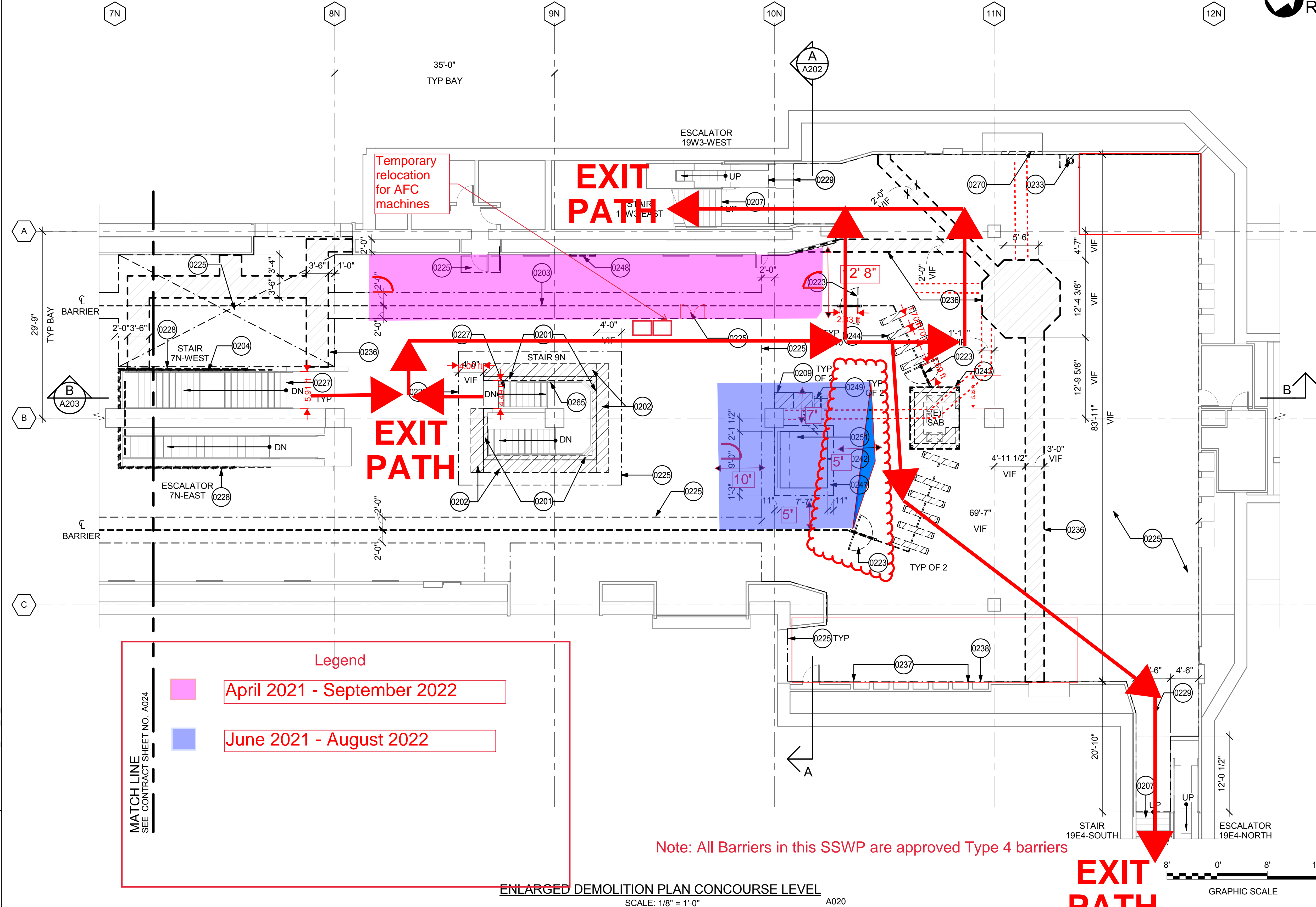
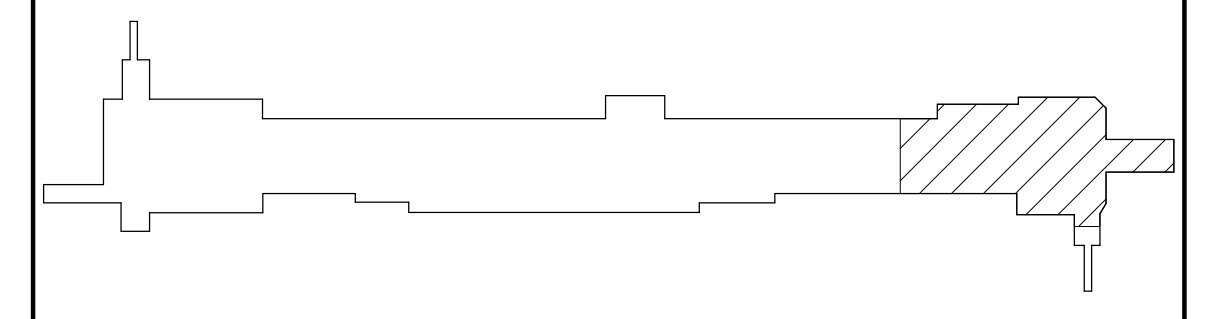
NOTES

- REFER TO CONTRACT SHEET A011 FOR GENERAL NOTES, DEMOLITION NOTES, AND LEGENDS.
- REPAIR & PATCH ALL SURFACES AT REMOVED DEMOLISHED ITEMS TO MATCH (E) ADJACENT SURFACES AS REQ.
- SEE ELECTRICAL AND MECHANICAL DRAWINGS FOR ADDITIONAL DEMOLITION INFORMATION.
- IF SIGNAGE IS REMOVED DURING CONSTRUCTION, PROVIDE CODE COMPLIANT TEMPORARY SIGNAGE, INCLUDING ILLUMINATED SIGNAGE UPON REMOVAL. KEEP SIGNAGE IN PLACE AND FUNCTIONING AT ALL TIMES DURING THE HOURS OF OPERATION UNTIL PERMANENT SIGNAGE CAN BE INSTALLED.
- IN ALL AREAS PROVIDE CODE COMPLIANT TEMPORARY LIGHTING TO MAINTAIN, AT MINIMUM, THE LIGHTING LEVELS PRESCRIBED BY CODE AND THE DISTRICT DURING THE HOURS OF OPERATION.
- MAINTAIN CODE COMPLIANT SIGNAGE AND LIGHTING DURING HOURS OF OPERATION OF THE STATION AND RELATED FACILITIES AT ALL TIMES.
- ACCESS TO VERTICAL CIRCULATION SHALL BE MAINTAINED DURING REVENUE HOURS.
- REFER TO WORK PHASE CONTRACT SHEETS FOR PHASING PLANS.
- REFER TO CONTRACT SHEET A105 FOR (N) CONSTRUCTION WORK.
- FOLLOW THE FLOOR PATTERN WHEN SAW CUTTING TERRAZZO FLOOR FINISH, TYPICAL.
- VERIFY LOCATION OF (E) EMBEDDED CONDUITS AND UTILITIES PRIOR TO SAWCUTTING THE STRUCTURAL AND TOPPING SLABS.

KEYNOTES

- 0201 DEMOLISH (E) CONCRETE LOW WALL TO STRUCTURAL SLAB
- 0202 DEMOLISH (E) CONCRETE BENCH TO TOPPING SLAB
- 0203 DEMOLISH (E) ALUMINUM FARE BARRIER
- 0204 DEMOLISH (E) ALUMINUM GUARDRAIL
- 0207 REMOVE (E) ALUM STAIR TREAD, NOSING AND LANDING ENTIRELY
- 0209 REMOVE AND RELOCATE (E) ADD FARE MACHINE, SED
- 0223 REMOVE (E) GATE IN ITS ENTIRETY
- 0225 REMOVE (E) TERRAZZO FLOOR FINISH. SEE DETAIL 1/A871
- 0227 REMOVE (E) STAIR NOSINGS ENTIRELY
- 0228 REMOVE (E) TERRAZZO CURB AND TOPPING SLAB BELOW
- 0229 REMOVE (E) TRANSLUCENT CEILING PANEL AND LIGHTING AT OVERHEAD COILING GRILLE
- 0233 REMOVE (E) DRINKING FOUNTAIN AND SIDE RAILS
- 0236 SAW CUT FLOOR FINISH & TOPPING SLAB FOR FAREGATE & STATION AGENT BOOTH UTILITIES, SED, SMD.
- 0237 DEMOLISH (E) TELEPHONE SHELF AND ACCESSORIES
- 0238 (E) PAY TELEPHONE TO REMAIN
- 0242 SAW-CUT CONCRETE SLAB TO ACCOMMODATE (N) ELEVATOR. SSD
- 0243 DEMOLISH (E) AGENT BOOTH
- 0244 REMOVE (E) FARE GATE, CONSOLES, STORE FOR RELOCATION
- 0247 SAW CUT FLOOR FINISH & TOPPING SLAB TO ACCOMMODATE ELEVATOR FRAMING
- 0248 REMOVE (E) ADVERTISING PANEL AND REINSTALL AT (N) LOCATION
- 0249 REMOVE AND RELOCATE (E) BUS TRANSFER MACHINES, SED
- 0251 REMOVE CONCRETE TO EXPOSE STEEL BEAM, MODIFY STEEL BEAM AS INDICATED ON STRUCTURAL DRAWINGS
- 0265 REMOVE (E) STAIR HANDRAIL
- 0270 REMOVE ST STL PANEL & FRAMING

KEY PLAN



Legend

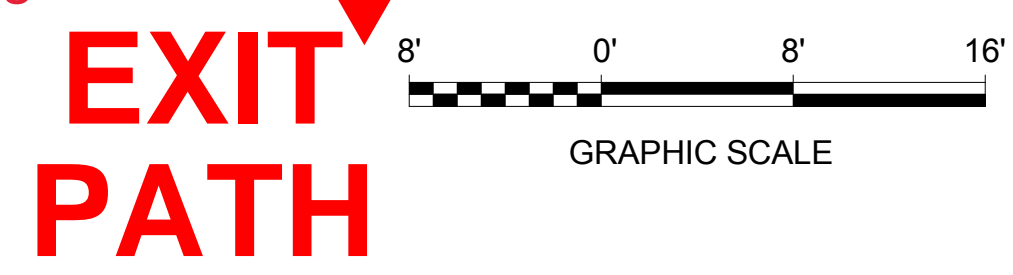
April 2021 - September 2022

June 2021 - August 2022

MATCH LINE SEE CONTRACT SHEET NO. A024

Note: All Barriers in this SSWP are approved Type 4 barriers


ENLARGED DEMOLITION PLAN CONCOURSE LEVEL
SCALE: 1/8" = 1'-0"



C:\Users\FMG\SF51\Revit\Projects\1405-BART_19th_St_JOE.rvt

P	20180831	ISSUED FOR BID																					
REV.	DATE	BY	SUB	APP.	DESCRIPTION	REV.	DATE	BY	SUB	APP.	DESCRIPTION	REV.	DATE	BY	SUB	APP.	DESCRIPTION	REV.	DATE	BY	SUB	APP.	DESCRIPTION

DESIGNED:
J. CURTIN
DRAWN:
M. GRINDULO
CHECKED:
C. GUADAGNE
APPROVED:
C. GUADAGNE
DATE:
20180831



SAN FRANCISCO BAY AREA RAPID TRANSIT DISTRICT


FMG ARCHITECTS
 SUBMITTED _____

ACUMEN | PARSONS
 - A JOINT VENTURE -
 APPROVED _____

**19TH ST/OAKLAND STATION
MODERNIZATION PROJECT**

CONCOURSE LEVEL DEMOLITION PLAN
SHEET 5 OF 5

CADD FILENAME A025		SIZE: SCALE D 1/8" = 1'-0"	
CONTRACT NO. 07EA-120	REV. P	CONTRACT SHEET NO. A025	PAGE NO. 47



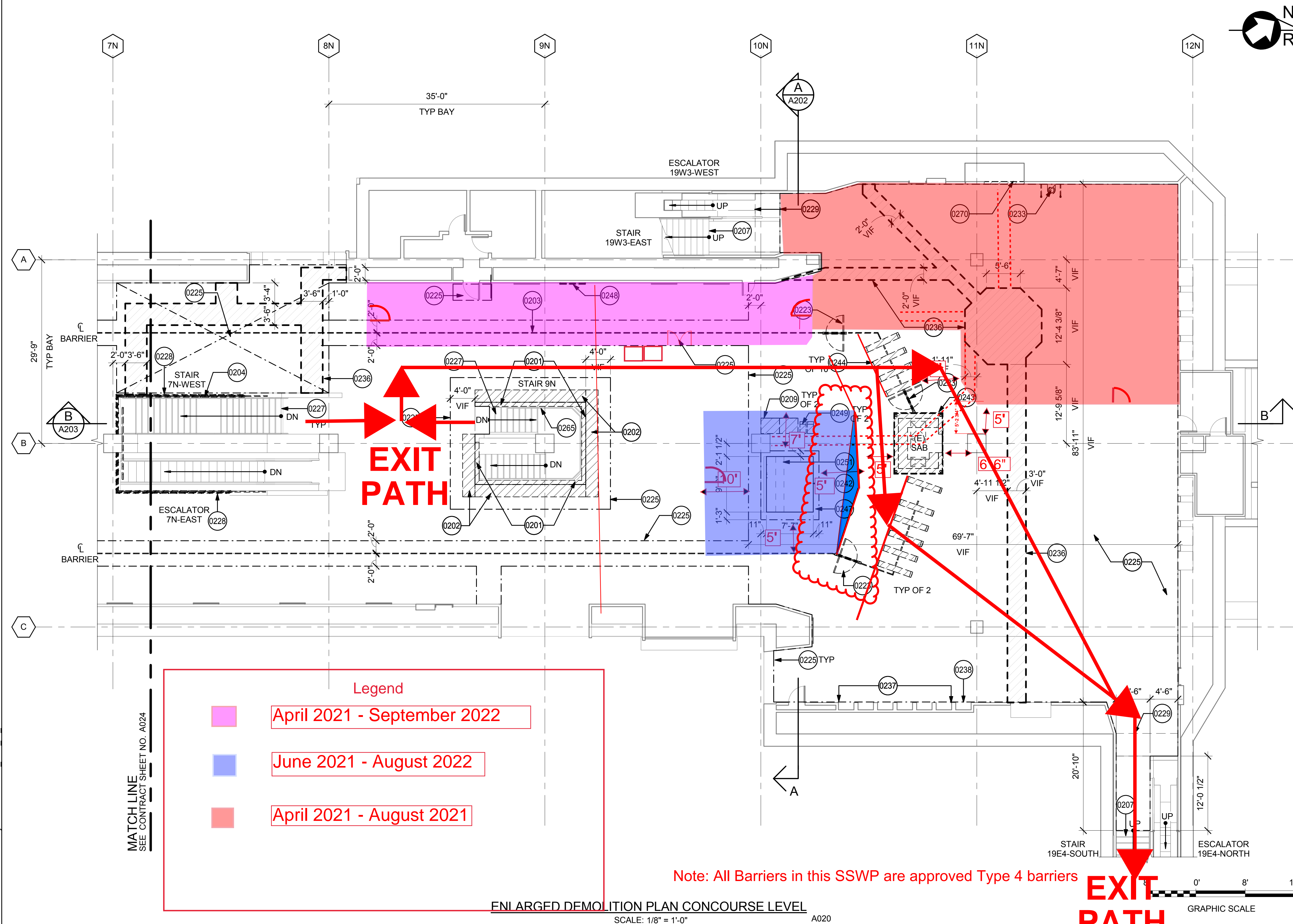
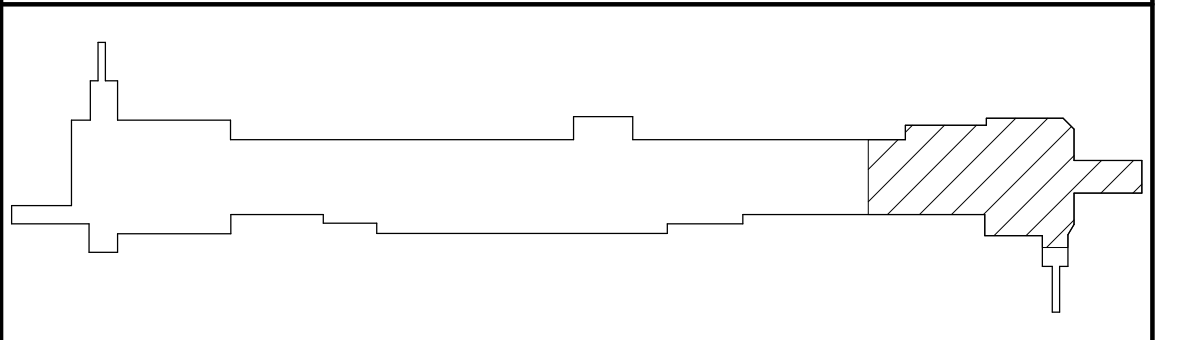
NOTES

- REFER TO CONTRACT SHEET A011 FOR GENERAL NOTES, DEMOLITION NOTES, AND LEGENDS.
- REPAIR & PATCH ALL SURFACES AT REMOVED DEMOLISHED ITEMS TO MATCH (E) ADJACENT SURFACES AS REQ.
- SEE ELECTRICAL AND MECHANICAL DRAWINGS FOR ADDITIONAL DEMOLITION INFORMATION.
- IF SIGNAGE IS REMOVED DURING CONSTRUCTION, PROVIDE CODE COMPLIANT TEMPORARY SIGNAGE, INCLUDING ILLUMINATED SIGNAGE UPON REMOVAL. KEEP SIGNAGE IN PLACE AND FUNCTIONING AT ALL TIMES DURING THE HOURS OF OPERATION UNTIL PERMANENT SIGNAGE CAN BE INSTALLED.
- IN ALL AREAS PROVIDE CODE COMPLIANT TEMPORARY LIGHTING TO MAINTAIN, AT MINIMUM, THE LIGHTING LEVELS PRESCRIBED BY CODE AND THE DISTRICT DURING THE HOURS OF OPERATION.
- MAINTAIN CODE COMPLIANT SIGNAGE AND LIGHTING DURING HOURS OF OPERATION OF THE STATION AND RELATED FACILITIES AT ALL TIMES.
- ACCESS TO VERTICAL CIRCULATION SHALL BE MAINTAINED DURING REVENUE HOURS.
- REFER TO WORK PHASE CONTRACT SHEETS FOR PHASING PLANS.
- REFER TO CONTRACT SHEET A105 FOR (N) CONSTRUCTION WORK.
- FOLLOW THE FLOOR PATTERN WHEN SAW CUTTING TERRAZZO FLOOR FINISH, TYPICAL.
- VERIFY LOCATION OF (E) EMBEDDED CONDUITS AND UTILITIES PRIOR TO SAWCUTTING THE STRUCTURAL AND TOPPING SLABS.

KEYNOTES

- 0201 DEMOLISH (E) CONCRETE LOW WALL TO STRUCTURAL SLAB
- 0202 DEMOLISH (E) CONCRETE BENCH TO TOPPING SLAB
- 0203 DEMOLISH (E) ALUMINUM FARE BARRIER
- 0204 DEMOLISH (E) ALUMINUM GUARDRAIL
- 0207 REMOVE (E) ALUM STAIR TREAD, NOSING AND LANDING ENTIRELY
- 0209 REMOVE AND RELOCATE (E) ADD FARE MACHINE, SED
- 0223 REMOVE (E) GATE IN ITS ENTIRETY
- 0225 REMOVE (E) TERRAZZO FLOOR FINISH. SEE DETAIL 1/A871
- 0227 REMOVE (E) STAIR NOSINGS ENTIRELY
- 0228 REMOVE (E) TERRAZZO CURB AND TOPPING SLAB BELOW
- 0229 REMOVE (E) TRANSLUCENT CEILING PANEL AND LIGHTING AT OVERHEAD COILING GRILLE
- 0233 REMOVE (E) DRINKING FOUNTAIN AND SIDE RAILS
- 0236 SAW CUT FLOOR FINISH & TOPPING SLAB FOR FAREGATE & STATION AGENT BOOTH UTILITIES, SED, SMD.
- 0237 DEMOLISH (E) TELEPHONE SHELF AND ACCESSORIES
- 0238 (E) PAY TELEPHONE TO REMAIN
- 0242 SAW-CUT CONCRETE SLAB TO ACCOMMODATE (N) ELEVATOR. SSD
- 0243 DEMOLISH (E) AGENT BOOTH
- 0244 REMOVE (E) FARE GATE, CONSOLES, STORE FOR RELOCATION
- 0247 SAW CUT FLOOR FINISH & TOPPING SLAB TO ACCOMMODATE ELEVATOR FRAMING
- 0248 REMOVE (E) ADVERTISING PANEL AND REINSTALL AT (N) LOCATION
- 0249 REMOVE AND RELOCATE (E) BUS TRANSFER MACHINES, SED
- 0251 REMOVE CONCRETE TO EXPOSE STEEL BEAM, MODIFY STEEL BEAM AS INDICATED ON STRUCTURAL DRAWINGS
- 0265 REMOVE (E) STAIR HANDRAIL
- 0270 REMOVE ST STL PANEL & FRAMING

KEY PLAN



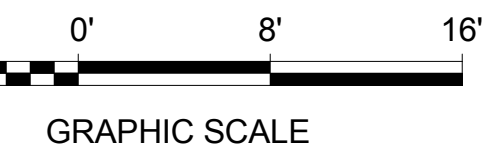
Legend

	April 2021 - September 2022
	June 2021 - August 2022
	April 2021 - August 2021

Note: All Barriers in this SSWP are approved Type 4 barriers

ENLARGED DEMOLITION PLAN CONCOURSE LEVEL
SCALE: 1/8" = 1'-0"


EXIT PATH



C:\Users\FMG5\F5\Revit\Projects\1405-BART_19th_St_JOE.rvt

REV.	DATE	BY	SUB	APP.	DESCRIPTION
P	20180831				ISSUED FOR BID

DESIGNED:
J. CURTIN
DRAWN:
M. GRINDULO
CHECKED:
C. GUADAGNE
APPROVED:
C. GUADAGNE
DATE:
20180831



SAN FRANCISCO BAY AREA RAPID TRANSIT DISTRICT

FMG ARCHITECTS


ACUMEN | PARSONS
- A JOINT VENTURE -

SUBMITTED _____ APPROVED _____

**19TH ST/OAKLAND STATION
MODERNIZATION PROJECT**

CONCOURSE LEVEL DEMOLITION PLAN
SHEET 5 OF 5

CADD FILENAME A025	SIZE: SCALE D 1/8" = 1'-0"
CONTRACT NO. 07EA-120	REV. P
CONTRACT SHEET NO. A025	PAGE NO. 47



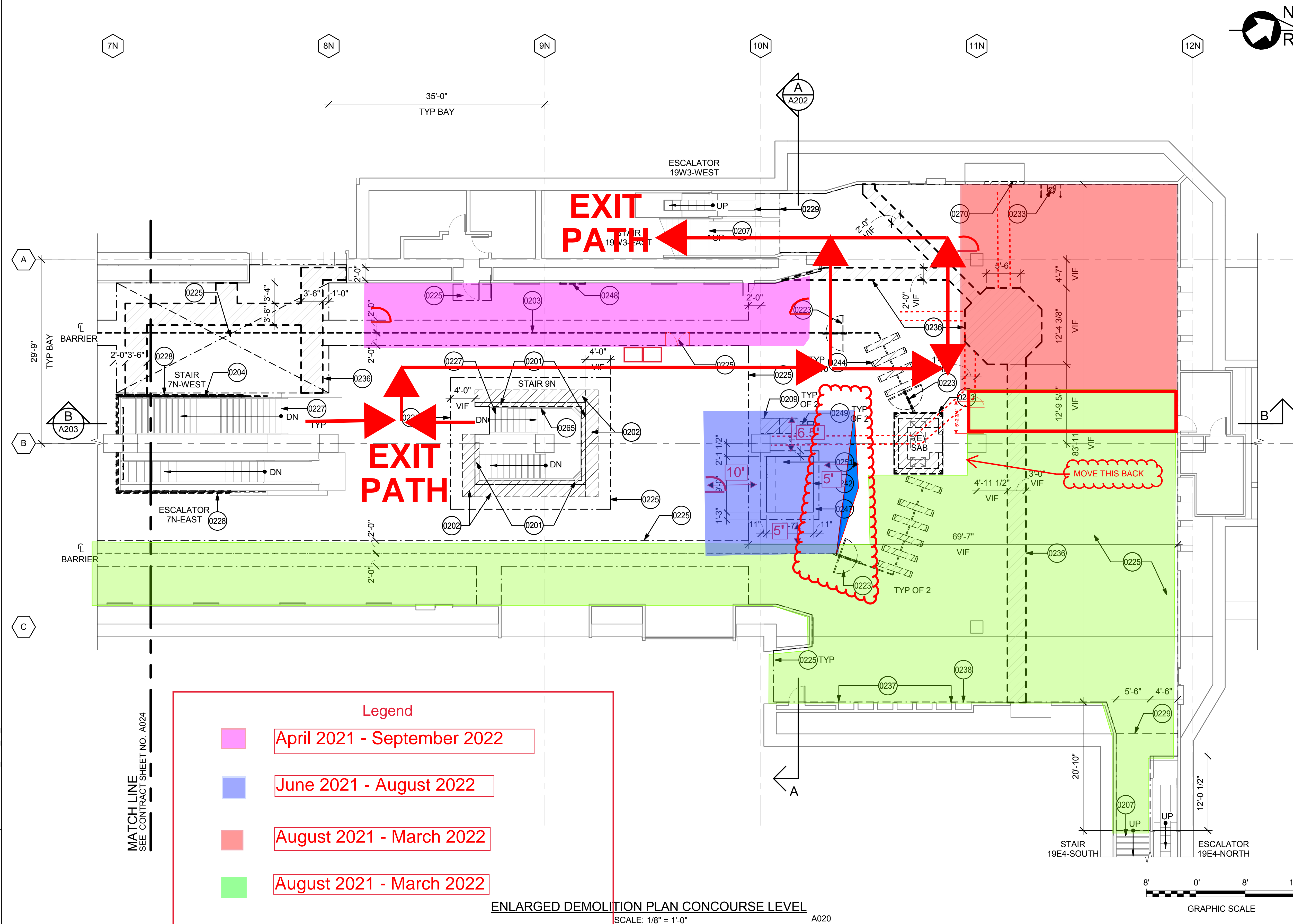
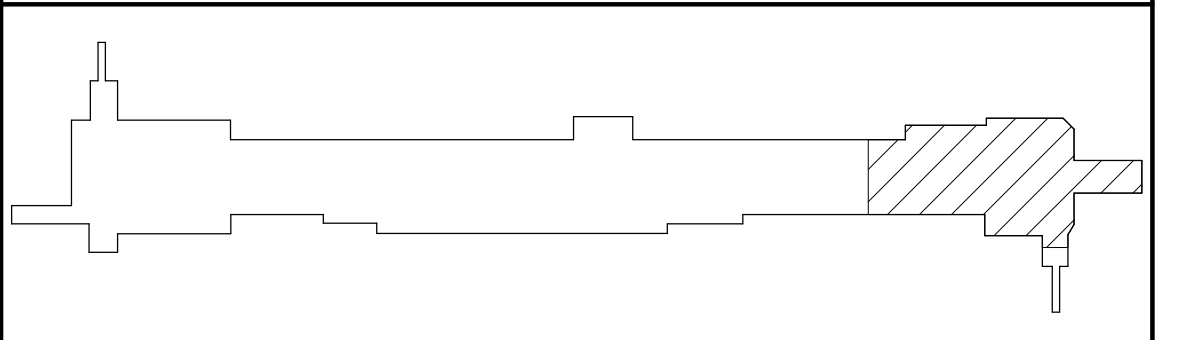
NOTES

- REFER TO CONTRACT SHEET A011 FOR GENERAL NOTES, DEMOLITION NOTES, AND LEGENDS.
- REPAIR & PATCH ALL SURFACES AT REMOVED DEMOLISHED ITEMS TO MATCH (E) ADJACENT SURFACES AS REQ.
- SEE ELECTRICAL AND MECHANICAL DRAWINGS FOR ADDITIONAL DEMOLITION INFORMATION.
- IF SIGNAGE IS REMOVED DURING CONSTRUCTION, PROVIDE CODE COMPLIANT TEMPORARY SIGNAGE, INCLUDING ILLUMINATED SIGNAGE UPON REMOVAL. KEEP SIGNAGE IN PLACE AND FUNCTIONING AT ALL TIMES DURING THE HOURS OF OPERATION UNTIL PERMANENT SIGNAGE CAN BE INSTALLED.
- IN ALL AREAS PROVIDE CODE COMPLIANT TEMPORARY LIGHTING TO MAINTAIN, AT MINIMUM, THE LIGHTING LEVELS PRESCRIBED BY CODE AND THE DISTRICT DURING THE HOURS OF OPERATION.
- MAINTAIN CODE COMPLIANT SIGNAGE AND LIGHTING DURING HOURS OF OPERATION OF THE STATION AND RELATED FACILITIES AT ALL TIMES.
- ACCESS TO VERTICAL CIRCULATION SHALL BE MAINTAINED DURING REVENUE HOURS.
- REFER TO WORK PHASE CONTRACT SHEETS FOR PHASING PLANS.
- REFER TO CONTRACT SHEET A105 FOR (N) CONSTRUCTION WORK.
- FOLLOW THE FLOOR PATTERN WHEN SAW CUTTING TERRAZZO FLOOR FINISH, TYPICAL.
- VERIFY LOCATION OF (E) EMBEDDED CONDUITS AND UTILITIES PRIOR TO SAWCUTTING THE STRUCTURAL AND TOPPING SLABS.

KEYNOTES

- 0201 DEMOLISH (E) CONCRETE LOW WALL TO STRUCTURAL SLAB
- 0202 DEMOLISH (E) CONCRETE BENCH TO TOPPING SLAB
- 0203 DEMOLISH (E) ALUMINUM FARE BARRIER
- 0204 DEMOLISH (E) ALUMINUM GUARDRAIL
- 0207 REMOVE (E) ALUM STAIR TREAD, NOSING AND LANDING ENTIRELY
- 0209 REMOVE AND RELOCATE (E) ADD FARE MACHINE, SED
- 0223 REMOVE (E) GATE IN ITS ENTIRETY
- 0225 REMOVE (E) TERRAZZO FLOOR FINISH. SEE DETAIL 1/A871
- 0227 REMOVE (E) STAIR NOSINGS ENTIRELY
- 0228 REMOVE (E) TERRAZZO CURB AND TOPPING SLAB BELOW
- 0229 REMOVE (E) TRANSLUCENT CEILING PANEL AND LIGHTING AT OVERHEAD COILING GRILLE
- 0233 REMOVE (E) DRINKING FOUNTAIN AND SIDE RAILS
- 0236 SAW CUT FLOOR FINISH & TOPPING SLAB FOR FAREGATE & STATION AGENT BOOTH UTILITIES, SED, SMD.
- 0237 DEMOLISH (E) TELEPHONE SHELF AND ACCESSORIES
- 0238 (E) PAY TELEPHONE TO REMAIN
- 0242 SAW-CUT CONCRETE SLAB TO ACCOMMODATE (N) ELEVATOR. SSD
- 0243 DEMOLISH (E) AGENT BOOTH
- 0244 REMOVE (E) FARE GATE, CONSOLES, STORE FOR RELOCATION
- 0247 SAW CUT FLOOR FINISH & TOPPING SLAB TO ACCOMMODATE ELEVATOR FRAMING
- 0248 REMOVE (E) ADVERTISING PANEL AND REINSTALL AT (N) LOCATION
- 0249 REMOVE AND RELOCATE (E) BUS TRANSFER MACHINES, SED
- 0251 REMOVE CONCRETE TO EXPOSE STEEL BEAM, MODIFY STEEL BEAM AS INDICATED ON STRUCTURAL DRAWINGS
- 0265 REMOVE (E) STAIR HANDRAIL
- 0270 REMOVE ST STL PANEL & FRAMING

KEY PLAN



Legend

- April 2021 - September 2022
- June 2021 - August 2022
- August 2021 - March 2022
- August 2021 - March 2022

ENLARGED DEMOLITION PLAN CONCOURSE LEVEL

SCALE: 1/8" = 1'-0"

A020
A105




C:\Users\FMG51\Revit\Projects\1405-BART_19th_St_JOE.rvt

9/27/2018 3:08:46 PM

REV.	DATE	BY	SUB	APP.	DESCRIPTION
P	20180831				ISSUED FOR BID

DESIGNED:
J. CURTIN
DRAWN:
M. GRINDULO
CHECKED:
C. GUADAGNE
APPROVED:
C. GUADAGNE
DATE:
20180831



SAN FRANCISCO BAY AREA RAPID TRANSIT DISTRICT

FMG ARCHITECTS

ACUMEN | PARSONS
- A JOINT VENTURE -

SUBMITTED _____ APPROVED _____

**19TH ST/OAKLAND STATION
MODERNIZATION PROJECT**

CONCOURSE LEVEL DEMOLITION PLAN
SHEET 5 OF 5

CADD FILENAME A025	SIZE: SCALE D 1/8" = 1'-0"
CONTRACT NO. 07EA-120	REV. P
CONTRACT SHEET NO. A025	PAGE NO. 47